



海軍大氣海洋局航船布告

中華民國115年5月15日

87 (暫) 金門海域 — 操演

依據 國防部海軍司令部115年5月12日國海戰訓字第1150036091號函。

說明 1. 115年6月份執行實彈射擊操演，管制事項如附件。
2. 航行船隻於演習時間內，禁止進入該操演水域。

位置 詳如附件。

關係圖書 0319 - 0319A - 04526 - 61801 - 61802

海軍大氣海洋局局長
海軍上校 劉得凰

NOTICE to MARINERS

Published by Naval Meteorological & Oceanographic Office, R.O.C.

May-15-2026

87 (T) Kinmen Waters – Firing Exercise

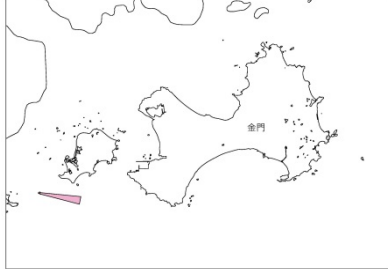
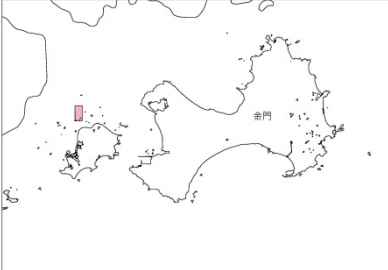
Source Navy Headquarters, MND, letter No. 1150036091 dated May 12, 2026.

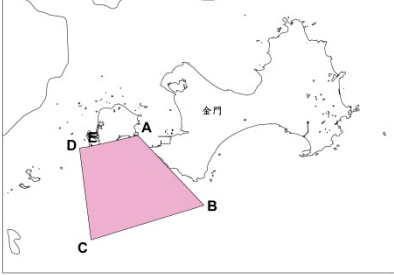

Details 1. The live ammunition fire exercise will take place in June 2026. Regulated content is shown as attachment.
2. During the exercise period, all vessels are prohibited from sailing the exercise waters.



Position See attachment.

Chart affected 0319 - 0319A - 04526 - 61801 - 61802

CAPT. Te Huang, Liu
Director, NMOO

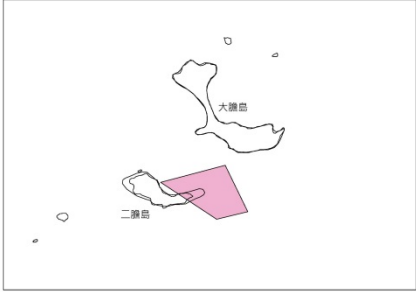
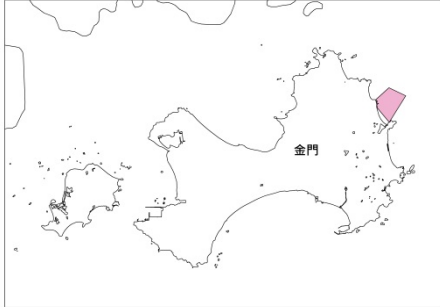
日期 Date	起訖時間 Time	點位 Position (WGS84)								
(A)	20260603 預備日(Alternative) : 20260605	<p>◎陸軍實彈射擊操演(Firing for Army Exercise)</p>  <table border="1" data-bbox="874 696 1334 815"> <tr> <td>A</td> <td>N 24°23'50.0", E 118°11'37.0"</td> </tr> <tr> <td>B</td> <td>N 24°23'37.0", E 118°13'59.0"</td> </tr> <tr> <td>C</td> <td>N 24°23'13.0", E 118°13'54.0"</td> </tr> <tr> <td>D</td> <td>N 24°23'46.0", E 118°11'35.0"</td> </tr> </table> <p>中心點： N 24°23'48.0"、E 118°12'40.0" 危險區域：中心點半徑 2 浬所涵蓋之範圍 空域管制高度：平均海水上 1,000 呎 Central point： N 24°23'48.0", E 118°12'40.0" Dangerous area： Central point with a radius of 2 NM. Elevation： 1,000 ft. Above MSL.</p>	A	N 24°23'50.0", E 118°11'37.0"	B	N 24°23'37.0", E 118°13'59.0"	C	N 24°23'13.0", E 118°13'54.0"	D	N 24°23'46.0", E 118°11'35.0"
A	N 24°23'50.0", E 118°11'37.0"									
B	N 24°23'37.0", E 118°13'59.0"									
C	N 24°23'13.0", E 118°13'54.0"									
D	N 24°23'46.0", E 118°11'35.0"									
(B)	20260603 預備日(Alternative) : 20260605	<p>◎陸軍實彈射擊操演(Firing for Army Exercise)</p>  <table border="1" data-bbox="874 1359 1334 1478"> <tr> <td>A</td> <td>N 24°28'07.0", E 118°13'35.0"</td> </tr> <tr> <td>B</td> <td>N 24°28'07.0", E 118°14'00.0"</td> </tr> <tr> <td>C</td> <td>N 24°27'20.0", E 118°14'00.0"</td> </tr> <tr> <td>D</td> <td>N 24°27'20.0", E 118°13'35.0"</td> </tr> </table> <p>中心點： N 24°27'44.0"、E 118°13'48.0" 危險區域：中心點半徑 2 浬所涵蓋之範圍 空域管制高度：平均海水上 1,000 呎 Central point： N 24°27'44.0", E 118°13'48.0" Dangerous area： Central point with a radius of 2 NM. Elevation： 1,000 ft. Above MSL.</p>	A	N 24°28'07.0", E 118°13'35.0"	B	N 24°28'07.0", E 118°14'00.0"	C	N 24°27'20.0", E 118°14'00.0"	D	N 24°27'20.0", E 118°13'35.0"
A	N 24°28'07.0", E 118°13'35.0"									
B	N 24°28'07.0", E 118°14'00.0"									
C	N 24°27'20.0", E 118°14'00.0"									
D	N 24°27'20.0", E 118°13'35.0"									

日期 Date	起訖時間 Time	點位 Position (WGS84)										
(C) 20260625 20260630	0530-0730	<p>◎陸軍實彈射擊操演(Firing for Army Exercise)</p>  <table border="1" data-bbox="874 701 1335 853"> <tr> <td>A</td> <td>N 24°25'31.0", E 118°16'00.0"</td> </tr> <tr> <td>B</td> <td>N 24°21'50.0", E 118°19'50.0"</td> </tr> <tr> <td>C</td> <td>N 24°20'00.0", E 118°13'20.0"</td> </tr> <tr> <td>D</td> <td>N 24°24'50.0", E 118°12'40.0"</td> </tr> <tr> <td>E</td> <td>N 24°25'00.0", E 118°13'11.0"</td> </tr> </table> <p>中心點： N 24°22'55.0"、E 118°14'42.0" 危險區域：中心點半徑 3 浬所涵蓋之範圍 空域管制高度：平均海水上 6,600 呎 Central point： N 24°22'55.0", E 118°14'42.0" Dangerous area：Central point with a radius of 3 NM. Elevation： 6,600 ft. Above MSL.</p>	A	N 24°25'31.0", E 118°16'00.0"	B	N 24°21'50.0", E 118°19'50.0"	C	N 24°20'00.0", E 118°13'20.0"	D	N 24°24'50.0", E 118°12'40.0"	E	N 24°25'00.0", E 118°13'11.0"
A	N 24°25'31.0", E 118°16'00.0"											
B	N 24°21'50.0", E 118°19'50.0"											
C	N 24°20'00.0", E 118°13'20.0"											
D	N 24°24'50.0", E 118°12'40.0"											
E	N 24°25'00.0", E 118°13'11.0"											
(D) 20260603 預備日(Alternative)： 20260605	1400-1700	<p>◎陸軍實彈射擊操演(Firing for Army Exercise)</p>  <table border="1" data-bbox="868 1395 1335 1509"> <tr> <td>A</td> <td>N 24°24'08.0", E 118°13'44.0"</td> </tr> <tr> <td>B</td> <td>N 24°24'08.0", E 118°13'57.0"</td> </tr> <tr> <td>C</td> <td>N 24°23'59.0", E 118°13'57.0"</td> </tr> <tr> <td>D</td> <td>N 24°23'59.0", E 118°13'44.0"</td> </tr> </table> <p>中心點： N 24°24'03.0", E 118°13'51.0" 危險區域：中心點半徑 2 浬所涵蓋之範圍 空域管制高度：平均海水上 1,000 呎 Central point： N 24°24'03.0", E 118°13'51.0" Dangerous area：Central point with a radius of 2 NM. Elevation： 1,000 ft. Above MSL</p>	A	N 24°24'08.0", E 118°13'44.0"	B	N 24°24'08.0", E 118°13'57.0"	C	N 24°23'59.0", E 118°13'57.0"	D	N 24°23'59.0", E 118°13'44.0"		
A	N 24°24'08.0", E 118°13'44.0"											
B	N 24°24'08.0", E 118°13'57.0"											
C	N 24°23'59.0", E 118°13'57.0"											
D	N 24°23'59.0", E 118°13'44.0"											

日期 Date	起訖時間 Time	點位 Position (WGS84)										
(E)	<p>20260616 預備日 (Alternative) : 20260617</p>	<p>◎陸軍實彈射擊操演(Firing for Army Exercise)</p>  <table border="1" data-bbox="874 734 1337 887"> <tr><td>A</td><td>N 24°09'39.0", E 118°14'10.0"</td></tr> <tr><td>B</td><td>N 24°08'29.0", E 118°14'49.0"</td></tr> <tr><td>C</td><td>N 24°08'24.0", E 118°14'15.0"</td></tr> <tr><td>D</td><td>N 24°09'35.0", E 118°14'02.0"</td></tr> <tr><td>E</td><td>N 24°09'40.0", E 118°14'08.0"</td></tr> </table> <p>中心點： N 24°09'36.0"、E 118°14'07.0" 危險區域：中心點半徑 2 哩所涵蓋之範圍 空域管制高度：平均海水面上 1,000 呎 Central point： N 24°09'36.0", E 118°14'07.0" Dangerous area： Central point with a radius of 2 NM. Elevation： 1,000 ft. Above MSL.</p>	A	N 24°09'39.0", E 118°14'10.0"	B	N 24°08'29.0", E 118°14'49.0"	C	N 24°08'24.0", E 118°14'15.0"	D	N 24°09'35.0", E 118°14'02.0"	E	N 24°09'40.0", E 118°14'08.0"
A	N 24°09'39.0", E 118°14'10.0"											
B	N 24°08'29.0", E 118°14'49.0"											
C	N 24°08'24.0", E 118°14'15.0"											
D	N 24°09'35.0", E 118°14'02.0"											
E	N 24°09'40.0", E 118°14'08.0"											
(F)	<p>20260608 預備日 (Alternative) : 20260622</p>	<p>◎陸軍實彈射擊操演(Firing for Army Exercise)</p>  <table border="1" data-bbox="874 1469 1337 1621"> <tr><td>A</td><td>N 24°23'14.0", E 118°09'40.0"</td></tr> <tr><td>B</td><td>N 24°23'13.0", E 118°09'41.0"</td></tr> <tr><td>C</td><td>N 24°23'14.0", E 118°09'50.0"</td></tr> <tr><td>D</td><td>N 24°22'41.0", E 118°10'18.0"</td></tr> <tr><td>E</td><td>N 24°22'40.0", E 118°09'44.0"</td></tr> </table> <p>中心點： N 24°22'52.0"、E 118°09'51.0" 危險區域：中心點半徑 2 哩所涵蓋之範圍 空域管制高度：平均海水面上 1,000 呎 Central point： N 24°22'52.0", E 118°09'51.0" Dangerous area： Central point with a radius of 2 NM. Elevation： 1,000 ft. Above MSL.</p>	A	N 24°23'14.0", E 118°09'40.0"	B	N 24°23'13.0", E 118°09'41.0"	C	N 24°23'14.0", E 118°09'50.0"	D	N 24°22'41.0", E 118°10'18.0"	E	N 24°22'40.0", E 118°09'44.0"
A	N 24°23'14.0", E 118°09'40.0"											
B	N 24°23'13.0", E 118°09'41.0"											
C	N 24°23'14.0", E 118°09'50.0"											
D	N 24°22'41.0", E 118°10'18.0"											
E	N 24°22'40.0", E 118°09'44.0"											



附件
Attachment

NM 87

	日期 Date	起訖時間 Time	點位 Position (WGS84)										
(G)	20260608 預備日(Alternative) : 20260622	1400-1700	<p>◎陸軍實彈射擊操演(Firing for Army Exercise)</p>  <table border="1" data-bbox="874 757 1334 904"> <tr><td>A</td><td>N 24°22'54.0", E 118°09'26.0"</td></tr> <tr><td>B</td><td>N 24°23'01.0", E 118°09'55.0"</td></tr> <tr><td>C</td><td>N 24°22'42.0", E 118°10'05.0"</td></tr> <tr><td>D</td><td>N 24°22'39.0", E 118°09'51.0"</td></tr> <tr><td>E</td><td>N 24°22'49.0", E 118°09'30.0"</td></tr> </table> <p>中心點： N 24°22'52.0"、E 118°09'51.0" 危險區域：中心點半徑 2 哩所涵蓋之範圍 空域管制高度：平均海面上 1,000 呎 Central point : N 24°22'52.0", E 118°09'51.0" Dangerous area : Central point with a radius of 2 NM. Elevation : 1,000 ft. Above MSL.</p>	A	N 24°22'54.0", E 118°09'26.0"	B	N 24°23'01.0", E 118°09'55.0"	C	N 24°22'42.0", E 118°10'05.0"	D	N 24°22'39.0", E 118°09'51.0"	E	N 24°22'49.0", E 118°09'30.0"
A	N 24°22'54.0", E 118°09'26.0"												
B	N 24°23'01.0", E 118°09'55.0"												
C	N 24°22'42.0", E 118°10'05.0"												
D	N 24°22'39.0", E 118°09'51.0"												
E	N 24°22'49.0", E 118°09'30.0"												
(H)	20260617 20260623 20260624 20260630 預備日(Alternative) : 20260618	0530-0730	<p>◎陸軍實彈射擊操演(Firing for Army Exercise)</p>  <table border="1" data-bbox="874 1489 1334 1637"> <tr><td>A</td><td>N 24°29'52.0", E 118°28'28.0"</td></tr> <tr><td>B</td><td>N 24°28'50.0", E 118°27'44.0"</td></tr> <tr><td>C</td><td>N 24°29'23.0", E 118°27'14.0"</td></tr> <tr><td>D</td><td>N 24°29'43.0", E 118°27'09.0"</td></tr> <tr><td>E</td><td>N 24°30'12.0", E 118°27'45.0"</td></tr> </table> <p>中心點： N 24°29'42.0"、E 118°27'45.0" 危險區域：中心點半徑 3 哩所涵蓋之範圍 空域管制高度：平均海面上 6,600 呎 Central point : N 24°29'42.0", E 118°27'45.0" Dangerous area : Central point with a radius of 3 NM. Elevation : 6,600 ft. Above MSL.</p>	A	N 24°29'52.0", E 118°28'28.0"	B	N 24°28'50.0", E 118°27'44.0"	C	N 24°29'23.0", E 118°27'14.0"	D	N 24°29'43.0", E 118°27'09.0"	E	N 24°30'12.0", E 118°27'45.0"
A	N 24°29'52.0", E 118°28'28.0"												
B	N 24°28'50.0", E 118°27'44.0"												
C	N 24°29'23.0", E 118°27'14.0"												
D	N 24°29'43.0", E 118°27'09.0"												
E	N 24°30'12.0", E 118°27'45.0"												

附件
Attachment

NM 87

	日期 Date	起訖時間 Time	點位 Position (WGS84)										
(I)	20260625 預備日(Alternative) : 20260626	0530-0730	<p>◎陸軍實彈射擊操演(Firing for Army Exercise)</p>  <table border="1" data-bbox="868 705 1334 851"> <tr><td>A</td><td>N 24°26'05.0", E 118°24'11.0"</td></tr> <tr><td>B</td><td>N 24°20'19.0", E 118°27'30.0"</td></tr> <tr><td>C</td><td>N 24°20'19.0", E 118°21'00.0"</td></tr> <tr><td>D</td><td>N 24°23'50.0", E 118°20'13.0"</td></tr> <tr><td>E</td><td>N 24°25'10.0", E 118°20'57.0"</td></tr> </table> <p>中心點： N 24°24'17.0", E 118°21'23.0" 危險區域：中心點半徑3浬所涵蓋之範圍 空域管制高度：平均海面上6,600呎 Central point : N 24°24'17.0", E 118°21'23.0" Dangerous area : Central point with a radius of 3 NM. Elevation : 6,600 ft. Above MSL</p>	A	N 24°26'05.0", E 118°24'11.0"	B	N 24°20'19.0", E 118°27'30.0"	C	N 24°20'19.0", E 118°21'00.0"	D	N 24°23'50.0", E 118°20'13.0"	E	N 24°25'10.0", E 118°20'57.0"
A	N 24°26'05.0", E 118°24'11.0"												
B	N 24°20'19.0", E 118°27'30.0"												
C	N 24°20'19.0", E 118°21'00.0"												
D	N 24°23'50.0", E 118°20'13.0"												
E	N 24°25'10.0", E 118°20'57.0"												
(J)	20260625 預備日(Alternative) : 20260626	1400-1700	<p>◎陸軍實彈射擊操演(Firing for Army Exercise)</p>  <table border="1" data-bbox="857 1397 1318 1543"> <tr><td>A</td><td>N 24°25'30.0", E 118°27'50.0"</td></tr> <tr><td>B</td><td>N 24°24'50.0", E 118°28'30.0"</td></tr> <tr><td>C</td><td>N 24°24'40.0", E 118°27'10.0"</td></tr> <tr><td>D</td><td>N 24°24'56.0", E 118°27'02.0"</td></tr> <tr><td>E</td><td>N 24°25'12.0", E 118°27'20.0"</td></tr> </table> <p>中心點： N 24°24'55.0"、E 118°27'30.0" 危險區域：中心點半徑2浬所涵蓋之範圍 空域管制高度：平均海面上6,600呎 Central point : N 24°24'55.0", E 118°27'30.0" Dangerous area : Central point with a radius of 2 NM. Elevation : 6,600 ft. Above MSL</p>	A	N 24°25'30.0", E 118°27'50.0"	B	N 24°24'50.0", E 118°28'30.0"	C	N 24°24'40.0", E 118°27'10.0"	D	N 24°24'56.0", E 118°27'02.0"	E	N 24°25'12.0", E 118°27'20.0"
A	N 24°25'30.0", E 118°27'50.0"												
B	N 24°24'50.0", E 118°28'30.0"												
C	N 24°24'40.0", E 118°27'10.0"												
D	N 24°24'56.0", E 118°27'02.0"												
E	N 24°25'12.0", E 118°27'20.0"												

※ 聯絡人(Liaison officer)：黃中尉(1LT Huang) / Tel：886-82-333691

※ 演習時間為本地時間(Exercise time is local time)

※ 備註(Remarks)：

船舶及航空器請避開管制區域以策安全。

Ships and aircraft are advised to avoid regulated area for safety.