



海軍大氣海洋局航船布告

中華民國115年5月12日

85 (暫) 臺灣海域 — 操演

依據 國防部海軍司令部115年5月11日國海戰訓字第1150035419號函。

說明 1. 115年6月份執行實彈射擊操演，管制事項如附件。
2. 航行船隻於演習時間內，禁止進入該操演水域。

位置 詳如附件。

關係圖書 0313 - 0319 - 0331 - 0336 - 0338 - 0340 - 0341C - 0352 - 0360 - 04505 - 04528

海軍大氣海洋局局長
海軍上校 劉得凰

NOTICE to MARINERS

Published by Naval Meteorological & Oceanographic Office, R.O.C.

May-12-2026

85 (T) Taiwan Waters – Firing Exercise

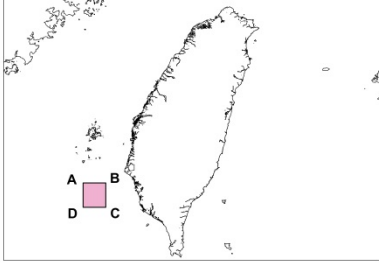
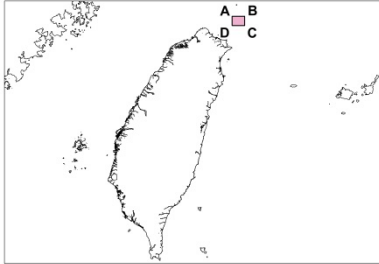
Source Navy Headquarters, MND, letter No. 1150035419 dated May 11, 2026.



Details 1. The live ammunition fire exercise will take place in June 2026. Regulated content is shown as attachment.
2. During the exercise period, all vessels are prohibited from sailing the exercise waters.

Position See attachment.

Chart affected 0313 - 0319 - 0331 - 0336 - 0338 - 0340 - 0341C - 0352 - 0360 - 04505 - 04528

CAPT. Te Huang, Liu
Director, NMOO

	日期 Date	起訖時間 Time	點位 Position (WGS84)								
(A)	20260601 – 20260605 20260608 – 20260612 20260615 – 20260618 20260622 – 20260626 20260629 – 20260630	0800-1700	<p>◎海軍實彈射擊操演(Firing for Navy Exercise)</p>  <table border="1" data-bbox="868 689 1334 819"> <tr> <td>A</td> <td>N 22°54'54.0", E 119°25'29.0"</td> </tr> <tr> <td>B</td> <td>N 22°54'54.0", E 119°45'29.0"</td> </tr> <tr> <td>C</td> <td>N 22°34'54.0", E 119°45'29.0"</td> </tr> <tr> <td>D</td> <td>N 22°34'54.0", E 119°25'29.0"</td> </tr> </table> <p> 中心點： N 22°44'54.0"、E 119°35'29.0" 危險區域：中心點半徑 15 浬所涵蓋之範圍 空域管制高度：平均海水上 25,000 呎 Central point： N 22°44'54.0", E 119°35'29.0" Dangerous area：Central point with a radius of 15 NM. Elevation：25,000 ft. Above MSL 聯絡人(Liaison officer)：姜中尉(LTJG Chiang) Tel：886-7-5883753 </p>	A	N 22°54'54.0", E 119°25'29.0"	B	N 22°54'54.0", E 119°45'29.0"	C	N 22°34'54.0", E 119°45'29.0"	D	N 22°34'54.0", E 119°25'29.0"
A	N 22°54'54.0", E 119°25'29.0"										
B	N 22°54'54.0", E 119°45'29.0"										
C	N 22°34'54.0", E 119°45'29.0"										
D	N 22°34'54.0", E 119°25'29.0"										
(B)	20260601 – 20260605 20260608 – 20260612 20260615 – 20260618 20260622 – 20260626 20260629 – 20260630	0700-1700	<p>◎海軍實彈射擊操演(Firing for Navy Exercise)</p>  <table border="1" data-bbox="868 1422 1334 1552"> <tr> <td>A</td> <td>N 25°27'54.0", E 122°00'30.0"</td> </tr> <tr> <td>B</td> <td>N 25°27'54.0", E 122°12'30.0"</td> </tr> <tr> <td>C</td> <td>N 25°19'54.0", E 122°12'30.0"</td> </tr> <tr> <td>D</td> <td>N 25°19'54.0", E 122°00'30.0"</td> </tr> </table> <p> 中心點： N 25°23'54.0"、E 122°06'30.0" 危險區域：中心點半徑 7 浬所涵蓋之範圍 空域管制高度：平均海水上 4,000 呎 Central point： N 25°23'54.0", E 122°06'30.0" Dangerous area：Central point with a radius of 7 NM. Elevation：4,000 ft. Above MSL 聯絡人(Liaison officer)：梁少校(LCDR Liang) Tel：886-7-5830881 </p>	A	N 25°27'54.0", E 122°00'30.0"	B	N 25°27'54.0", E 122°12'30.0"	C	N 25°19'54.0", E 122°12'30.0"	D	N 25°19'54.0", E 122°00'30.0"
A	N 25°27'54.0", E 122°00'30.0"										
B	N 25°27'54.0", E 122°12'30.0"										
C	N 25°19'54.0", E 122°12'30.0"										
D	N 25°19'54.0", E 122°00'30.0"										

日期 Date	起訖時間 Time	點位 Position (WGS84)								
(C) 20260601 – 20260605 20260608 – 20260612 20260615 – 20260618 20260622 – 20260626 20260629 – 20260630	0800-1700	<p>◎海軍實彈射擊操演(Firing for Navy Exercise)</p>  <table border="1" data-bbox="869 689 1334 786"> <tr> <td>A</td> <td>N 22°42'54.0", E 120°05'29.0"</td> </tr> <tr> <td>B</td> <td>N 22°42'54.0", E 120°15'29.0"</td> </tr> <tr> <td>C</td> <td>N 22°38'54.0", E 120°16'29.0"</td> </tr> </table> <p>中心點： N 22°42'00.0"、E 120°12'00.0" 危險區域：中心點半徑 5 浬所涵蓋之範圍 空域管制高度：平均海水上 1,000 呎 Central point： N 22°42'00.0", E 120°12'00.0" Dangerous area：Central point with a radius of 5 NM. Elevation：1,000 ft. Above MSL 聯絡人(Liaison officer)：姜中尉(LTJG Chiang) Tel：886-7-5883753</p>	A	N 22°42'54.0", E 120°05'29.0"	B	N 22°42'54.0", E 120°15'29.0"	C	N 22°38'54.0", E 120°16'29.0"		
A	N 22°42'54.0", E 120°05'29.0"									
B	N 22°42'54.0", E 120°15'29.0"									
C	N 22°38'54.0", E 120°16'29.0"									
(D) 20260601 – 20260605 20260608 – 20260612 20260615 – 20260618 20260622 – 20260626 20260629 – 20260630	0700-1700	<p>◎海軍實彈射擊操演(Firing for Navy Exercise)</p>  <table border="1" data-bbox="869 1384 1334 1518"> <tr> <td>A</td> <td>N 23°39'54.0", E 119°05'29.0"</td> </tr> <tr> <td>B</td> <td>N 23°39'54.0", E 119°15'29.0"</td> </tr> <tr> <td>C</td> <td>N 23°29'54.0", E 119°15'29.0"</td> </tr> <tr> <td>D</td> <td>N 23°29'54.0", E 119°05'29.0"</td> </tr> </table> <p>中心點： N 23°34'54.0"、E 119°10'29.0" 危險區域：中心點半徑 10 浬所涵蓋之範圍 空域管制高度：平均海水上 12,000 呎 Central point： N 23°34'54.0", E 119°10'29.0" Dangerous area：Central point with a radius of 10 NM. Elevation：12,000 ft. Above MSL 聯絡人(Liaison officer)：梁少校(LCDR Liang) Tel：886-7-5830881</p>	A	N 23°39'54.0", E 119°05'29.0"	B	N 23°39'54.0", E 119°15'29.0"	C	N 23°29'54.0", E 119°15'29.0"	D	N 23°29'54.0", E 119°05'29.0"
A	N 23°39'54.0", E 119°05'29.0"									
B	N 23°39'54.0", E 119°15'29.0"									
C	N 23°29'54.0", E 119°15'29.0"									
D	N 23°29'54.0", E 119°05'29.0"									

※ 演習時間為本地時間(Exercise time is local time)

※ 備註(Remarks)：

1. 實際執行之空管範圍以民航局所發布為準。
2. 船舶及航空器請避開管制區域以策安全。
1. The actual airspace control area shall be subject to the announcement of the CAA.
2. Ships and aircraft are advised to avoid regulated area for safety.