



海軍大氣海洋局航船布告

中華民國115年5月12日

84 (暫) 臺灣、南沙、東引及烏坵海域 — 操演

依據 國防部海軍司令部115年5月6日國海戰訓字第1150034940、1150034943號函及115年5月7日國海戰訓字第1150034479、1150035357、1150035359、1150035358及1150033805號函。

說明 1. 115年5月及6月份執行實彈射擊操演，管制事項如附件。
2. 航行船隻於演習時間內，禁止進入該操演水域。

位置 詳如附件。

關係圖書 0304 - 0306 - 0313 - 0319 - 0336 - 0352 - 0355 - 0356 - 0357 - 04507 - 04509 - 04510 - 04511 - 04513 - 0478

海軍大氣海洋局局長
海軍上校 劉得凰

NOTICE to MARINERS

Published by Naval Meteorological & Oceanographic Office, R.O.C.

May-12-2026

84 (T) Taiwan, Nansha, Dongyin and Wuqiu Waters – Firing Exercise

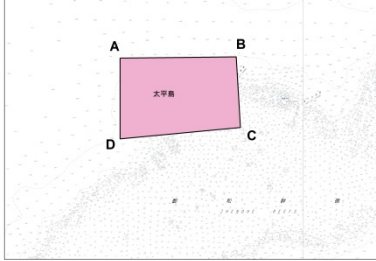
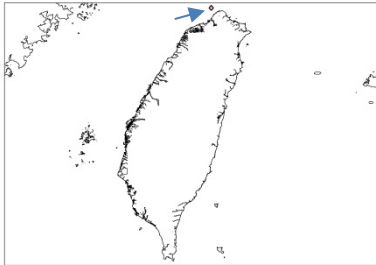
Source Navy Headquarters, MND, letter No. 1150034940, 1150034943 dated May 6, 2026 and No. 1150034479, 1150035357, 1150035359, 1150035358 & 1150033805 dated May 7, 2026.

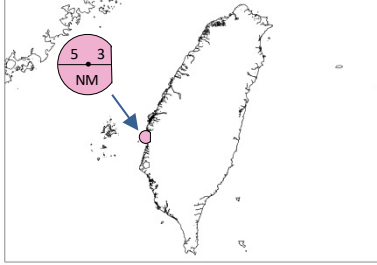
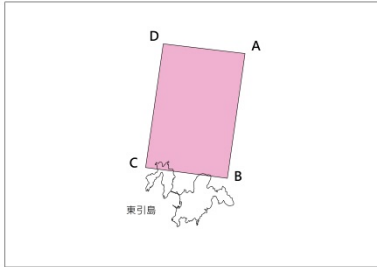
Details 1. The live ammunition fire exercise will take place in May and June 2026. Regulated content is shown as attachment.
2. During the exercise period, all vessels are prohibited from sailing the exercise waters.

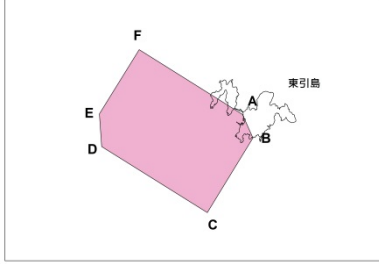
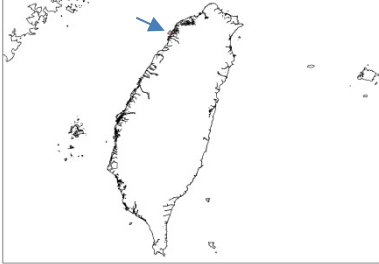
Position See attachment.

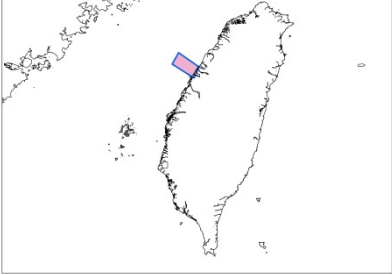
Chart affected 0304 - 0306 - 0313 - 0319 - 0336 - 0352 - 0355 - 0356 - 0357 - 04507 - 04509 - 04510 - 04511 - 04513 - 0478

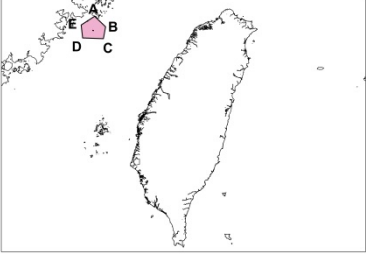
CAPT. Te Huang, Liu
Director, NMOO

| 日期 Date | 起訖時間 Time | 點位 Position (WGS84) | | | | | | | | |
|------------|---|---|---|-------------------------------|---|-------------------------------|---|-------------------------------|---|-------------------------------|
| (A) | 20260606 預備日(Alternative)： 20260613 | <p>◎海巡署實彈射擊操演(Firing for CGA Exercise)</p>  <table border="1" data-bbox="874 689 1334 808"> <tr> <td>A</td> <td>N 10°25'10.0", E 114°18'34.0"</td> </tr> <tr> <td>B</td> <td>N 10°25'17.0", E 114°25'48.0"</td> </tr> <tr> <td>C</td> <td>N 10°20'57.0", E 114°26'05.0"</td> </tr> <tr> <td>D</td> <td>N 10°20'12.0", E 114°18'34.0"</td> </tr> </table> <p>中心點： N 10°22'41.0"、E 114°21'49.0" 危險區域：中心點半徑 5 浬所涵蓋之範圍 空域管制高度：平均海水面上 12,000 呎 Central point： N 10°22'41.0", E 114°21'49.0" Dangerous area：Central point with a radius of 5 NM. Elevation：12,000 ft. Above MSL ※ 聯絡人(Liaison officer)： 巡防官(Coast Guard Officer) / Tel：886-7-2781001 ext.692202</p> | A | N 10°25'10.0", E 114°18'34.0" | B | N 10°25'17.0", E 114°25'48.0" | C | N 10°20'57.0", E 114°26'05.0" | D | N 10°20'12.0", E 114°18'34.0" |
| A | N 10°25'10.0", E 114°18'34.0" | | | | | | | | | |
| B | N 10°25'17.0", E 114°25'48.0" | | | | | | | | | |
| C | N 10°20'57.0", E 114°26'05.0" | | | | | | | | | |
| D | N 10°20'12.0", E 114°18'34.0" | | | | | | | | | |
| (B) | 20260526 | <p>◎海巡署實彈射擊操演(CGA Firing Exercise)</p>  <table border="1" data-bbox="874 1429 1334 1547"> <tr> <td>A</td> <td>N 25°20'00.0", E 121°23'00.0"</td> </tr> <tr> <td>B</td> <td>N 25°22'00.0", E 121°25'00.0"</td> </tr> <tr> <td>C</td> <td>N 25°20'00.0", E 121°27'00.0"</td> </tr> <tr> <td>D</td> <td>N 25°18'00.0", E 121°25'00.0"</td> </tr> </table> <p>中心點： N 25°19'20.0"、E 121°25'20.0" 危險區域：中心點半徑 3 浬所涵蓋之範圍 空域管制高度：平均海水面上 1,000 呎 Central point： N 25°19'20.0", E 121°25'20.0" Dangerous area：Central point with a radius of 3 NM.. Elevation：1,000 ft. Above MSL. ※ 聯絡人(Liaison officer)： 陳先生(Mr. Chen) / Tel：886-937623768</p> | A | N 25°20'00.0", E 121°23'00.0" | B | N 25°22'00.0", E 121°25'00.0" | C | N 25°20'00.0", E 121°27'00.0" | D | N 25°18'00.0", E 121°25'00.0" |
| A | N 25°20'00.0", E 121°23'00.0" | | | | | | | | | |
| B | N 25°22'00.0", E 121°25'00.0" | | | | | | | | | |
| C | N 25°20'00.0", E 121°27'00.0" | | | | | | | | | |
| D | N 25°18'00.0", E 121°25'00.0" | | | | | | | | | |

| | 日期 Date | 起訖時間 Time | 點位 Position (WGS84) | | | | | | | | |
|-----|--|--------------|--|---|-------------------------------|---|-------------------------------|---|-------------------------------|---|-------------------------------|
| (C) | 20260601 – 20260605 20260608 – 20260612 20260615 – 20260618 20260622 – 20260626 20260629 – 20260630 | 0700-2100 | <p>◎空軍實彈射擊操演(Fire for Air Force Exercise)</p>  <p>中心點： N 23°29'54.0"、E 120°07'59.0" 危險區域：中心點半徑5浬所涵蓋之範圍 《去除120°10'59.0"E以東部分》 空域管制高度：平均海水上15,000呎 Central point： N 23°29'54.0", E 120°07'59.0" Dangerous area： Central point with a radius of 5 NM. 《The east part of 120°10'59.0"E is excluded》 Elevation： 15,000 ft. Above MSL ※ 聯絡人(Liaison officer)： 謝少校(MAJ Hsieh) / Tel： 886-5-2854087</p> | | | | | | | | |
| (D) | 20260609 20260616 20260623 – 20260627 20260630 預備日(Alternative)： 20260610 – 20260612 20260617 – 20260619 | 0800-1800 | <p>◎陸軍實彈射擊操演(Firing for Army Exercise)</p>  <table border="1" data-bbox="874 1355 1334 1476"> <tbody> <tr> <td>A</td> <td>N 26°25'49.0", E 120°31'01.0"</td> </tr> <tr> <td>B</td> <td>N 26°22'36.0", E 120°30'30.0"</td> </tr> <tr> <td>C</td> <td>N 26°22'52.0", E 120°28'09.0"</td> </tr> <tr> <td>D</td> <td>N 26°26'04.0", E 120°28'40.0"</td> </tr> </tbody> </table> <p>中心點： N 26°22'06.0"、E 120°27'30.0" 危險區域：中心點半徑7浬所涵蓋之範圍 空域管制高度：平均海水上6,000呎 Central point： N 26°22'06.0", E 120°27'30.0" Dangerous area： Central point with a radius of 7 NM. Elevation： 6,000 ft. Above MSL. ※ 聯絡人(Liaison officer)： 李中尉(1LT Li) / Tel： 886-836-77176</p> | A | N 26°25'49.0", E 120°31'01.0" | B | N 26°22'36.0", E 120°30'30.0" | C | N 26°22'52.0", E 120°28'09.0" | D | N 26°26'04.0", E 120°28'40.0" |
| A | N 26°25'49.0", E 120°31'01.0" | | | | | | | | | | |
| B | N 26°22'36.0", E 120°30'30.0" | | | | | | | | | | |
| C | N 26°22'52.0", E 120°28'09.0" | | | | | | | | | | |
| D | N 26°26'04.0", E 120°28'40.0" | | | | | | | | | | |

| | 日期 Date | 起訖時間 Time | 點位 Position (WGS84) | | | | | | | | | | | | |
|-----|--|------------------------|--|---|-------------------------------|---|-------------------------------|---|-------------------------------|---|-------------------------------|---|-------------------------------|---|-------------------------------|
| (E) | 20260609 20260616 20260623 – 20260627 20260630 預備日(Alternative)： 20260610 – 20260612 20260617 – 20260619 | 0800-1800 | <p>◎陸軍實彈射擊操演(Firing for Army Exercise)</p>  <table border="1" data-bbox="874 689 1334 869"> <tr><td>A</td><td>N 26°22'06.0", E 120°29'07.0"</td></tr> <tr><td>B</td><td>N 26°21'28.0", E 120°29'25.0"</td></tr> <tr><td>C</td><td>N 26°19'29.0", E 120°28'04.0"</td></tr> <tr><td>D</td><td>N 26°21'14.0", E 120°24'57.0"</td></tr> <tr><td>E</td><td>N 26°22'06.0", E 120°24'53.0"</td></tr> <tr><td>F</td><td>N 26°23'49.0", E 120°26'04.0"</td></tr> </table> <p>中心點： N 26°23'36.0"、E 120°29'01.0" 危險區域：中心點半徑 7 浬所涵蓋之範圍 空域管制高度：平均海面上 6,000 呎 Central point： N 26°23'36.0", E 120°29'01.0" Dangerous area：Central point with a radius of 7 NM. Elevation：6,000 ft. Above MSL. ※ 聯絡人(Liaison officer)： 李中尉(1LT Li) / Tel：886-836-77176</p> | A | N 26°22'06.0", E 120°29'07.0" | B | N 26°21'28.0", E 120°29'25.0" | C | N 26°19'29.0", E 120°28'04.0" | D | N 26°21'14.0", E 120°24'57.0" | E | N 26°22'06.0", E 120°24'53.0" | F | N 26°23'49.0", E 120°26'04.0" |
| A | N 26°22'06.0", E 120°29'07.0" | | | | | | | | | | | | | | |
| B | N 26°21'28.0", E 120°29'25.0" | | | | | | | | | | | | | | |
| C | N 26°19'29.0", E 120°28'04.0" | | | | | | | | | | | | | | |
| D | N 26°21'14.0", E 120°24'57.0" | | | | | | | | | | | | | | |
| E | N 26°22'06.0", E 120°24'53.0" | | | | | | | | | | | | | | |
| F | N 26°23'49.0", E 120°26'04.0" | | | | | | | | | | | | | | |
| (F) | 202600615 – 20260616 預備日(Alternative)： 20260617 | 0800-1200 1400-1800 | <p>◎陸軍實彈射擊操演(Firing for Army Exercise)</p>  <table border="1" data-bbox="874 1473 1334 1641"> <tr><td>A</td><td>N 24°56'09.0", E 120°56'48.0"</td></tr> <tr><td>B</td><td>N 24°53'34.0", E 120°54'24.0"</td></tr> <tr><td>C</td><td>N 24°52'38.0", E 120°56'57.0"</td></tr> <tr><td>D</td><td>N 24°52'26.0", E 120°58'25.0"</td></tr> <tr><td>E</td><td>N 24°54'02.0", E 120°57'49.0"</td></tr> </table> <p>中心點： N 24°54'21.0"、E 120°56'36.0" 危險區域：中心點半徑 3 浬所涵蓋之範圍 空域管制高度：平均海面上 2,000 呎 Central point： N 24°54'21.0", E 120°56'36.0" Dangerous area：Central point with a radius of 3 NM. Elevation：2,000 ft. Above MSL ※ 聯絡人(Liaison officer)： 蔡上尉(CPT Cai) / Tel：886-3-4502101</p> | A | N 24°56'09.0", E 120°56'48.0" | B | N 24°53'34.0", E 120°54'24.0" | C | N 24°52'38.0", E 120°56'57.0" | D | N 24°52'26.0", E 120°58'25.0" | E | N 24°54'02.0", E 120°57'49.0" | | |
| A | N 24°56'09.0", E 120°56'48.0" | | | | | | | | | | | | | | |
| B | N 24°53'34.0", E 120°54'24.0" | | | | | | | | | | | | | | |
| C | N 24°52'38.0", E 120°56'57.0" | | | | | | | | | | | | | | |
| D | N 24°52'26.0", E 120°58'25.0" | | | | | | | | | | | | | | |
| E | N 24°54'02.0", E 120°57'49.0" | | | | | | | | | | | | | | |

| 日期 Date | 起訖時間 Time | 點位 Position (WGS84) | | | | | | | | |
|--|-------------------------------|--|---|-------------------------------|---|-------------------------------|---|-------------------------------|---|-------------------------------|
| (G) | (T-1) 0730-1000 | <p>◎陸軍實彈射擊操演(Firing for Army Exercise)</p>  <p>1. 空域(Airspace)</p> <table border="1" data-bbox="858 734 1321 869"> <tr><td>A</td><td>N 24°17'19.0", E 120°33'27.0"</td></tr> <tr><td>B</td><td>N 24°25'54.0", E 120°38'01.0"</td></tr> <tr><td>C</td><td>N 24°37'25.0", E 120°20'06.0"</td></tr> <tr><td>D</td><td>N 24°28'19.0", E 120°14'25.0"</td></tr> </table> | A | N 24°17'19.0", E 120°33'27.0" | B | N 24°25'54.0", E 120°38'01.0" | C | N 24°37'25.0", E 120°20'06.0" | D | N 24°28'19.0", E 120°14'25.0" |
| | A | N 24°17'19.0", E 120°33'27.0" | | | | | | | | |
| B | N 24°25'54.0", E 120°38'01.0" | | | | | | | | | |
| C | N 24°37'25.0", E 120°20'06.0" | | | | | | | | | |
| D | N 24°28'19.0", E 120°14'25.0" | | | | | | | | | |
| 20260609 – 20260612 20260616 – 20260618 | (T-2) 1000-1200 | <p>2. 海域(Sea area)</p> <table border="1" data-bbox="858 913 1321 1048"> <tr><td>A</td><td>N 24°17'59.0", E 120°31'06.0"</td></tr> <tr><td>B</td><td>N 24°26'16.0", E 120°37'00.0"</td></tr> <tr><td>C</td><td>N 24°37'25.0", E 120°20'06.0"</td></tr> <tr><td>D</td><td>N 24°28'19.0", E 120°14'25.0"</td></tr> </table> <p>中心點： N 24°28'16.0"、E 120°26'17.0" 危險區域：中心點半徑6浬所涵蓋之範圍 空域管制高度 (T-1)：平均海水面上12,000呎 (T-2)：平均海水面上4,000呎 Central point： N 24°28'16.0", E 120°26'17.0" Dangerous area： Central point with a radius of 6 NM. Elevation (T-1)： 12,000 ft. Above MSL (T-2)： 4,000 ft. Above MSL ※ 聯絡人(Liaison officer)： 郭少校(MAJ Kuo) / Tel： 886-4-25814910#532124</p> | A | N 24°17'59.0", E 120°31'06.0" | B | N 24°26'16.0", E 120°37'00.0" | C | N 24°37'25.0", E 120°20'06.0" | D | N 24°28'19.0", E 120°14'25.0" |
| A | N 24°17'59.0", E 120°31'06.0" | | | | | | | | | |
| B | N 24°26'16.0", E 120°37'00.0" | | | | | | | | | |
| C | N 24°37'25.0", E 120°20'06.0" | | | | | | | | | |
| D | N 24°28'19.0", E 120°14'25.0" | | | | | | | | | |

| 日期 Date | 起訖時間 Time | 點位 Position (WGS84) | | | | | | | | | | |
|------------|--|--|---|-------------------------------|---|-------------------------------|---|-------------------------------|---|-------------------------------|---|-------------------------------|
| (H) | 20260613– 20260614 0700-1200 1300-2100 | <p>◎海軍實彈射擊操演(Firing for Navy Exercise)</p>  <table border="1" data-bbox="871 689 1334 853"> <tbody> <tr> <td>A</td> <td>N 25°10'21.0", E 119°27'33.0"</td> </tr> <tr> <td>B</td> <td>N 25°02'58.0", E 119°39'12.0"</td> </tr> <tr> <td>C</td> <td>N 24°52'39.0", E 119°37'22.0"</td> </tr> <tr> <td>D</td> <td>N 24°53'00.0", E 119°17'44.0"</td> </tr> <tr> <td>E</td> <td>N 25°04'07.0", E 119°16'49.0"</td> </tr> </tbody> </table> <p>中心點： N 25°03'35.0"、 E 119°26'57.0" 危險區域：中心點半徑 3 哩所涵蓋之範圍 空域管制高度：平均海水上 6,000 呎 Central point： N 25°03'35.0", E 119°26'57.0" Dangerous area：Central point with a radius of 3 NM. Elevation：6,000 ft. Above MSL</p> <p>※ 聯絡人(Liaison officer)： 賴上尉(LT Lai) / Tel：886-826-66082</p> | A | N 25°10'21.0", E 119°27'33.0" | B | N 25°02'58.0", E 119°39'12.0" | C | N 24°52'39.0", E 119°37'22.0" | D | N 24°53'00.0", E 119°17'44.0" | E | N 25°04'07.0", E 119°16'49.0" |
| A | N 25°10'21.0", E 119°27'33.0" | | | | | | | | | | | |
| B | N 25°02'58.0", E 119°39'12.0" | | | | | | | | | | | |
| C | N 24°52'39.0", E 119°37'22.0" | | | | | | | | | | | |
| D | N 24°53'00.0", E 119°17'44.0" | | | | | | | | | | | |
| E | N 25°04'07.0", E 119°16'49.0" | | | | | | | | | | | |

※ 演習時間為本地時間(Exercise time is local time)

※ 備註(Remarks)：

航空器及船舶請避開管制區域以策安全。

Aircraft and ships are advised to avoid regulated area for safety.