



## 海軍大氣海洋局航船布告

中華民國115年4月27日

### 75 (暫) 臺灣、金門、馬祖及澎湖海域 — 操演

依據 國防部海軍司令部115年4月22日國海戰訓字第1150030900、1150030930、1150031318、1150031351、1150031377號函及115年4月23日國海戰訓字第1150031343號函。

說明 1. 115年5月份執行實彈射擊操演，管制事項如附件。  
2. 航行船隻於演習時間內，禁止進入該操演水域。

位置 詳如附件。

關係圖書 0304 - 0304B - 0306 - 0313 - 0319 - 0319A - 0331 - 0334 - 0336 - 0338 - 0340 - 0352 - 0355 - 04505 - 04513 - 04525 - 04526 - 04527 - 04528 - 04529

海軍大氣海洋局局長  
海軍上校 劉得凰

## NOTICE to MARINERS

Published by Naval Meteorological & Oceanographic Office, R.O.C.

Apr-27-2026

### 75 (T) Taiwan, Kinmen, Matzu and Penghu Waters – Firing Exercise

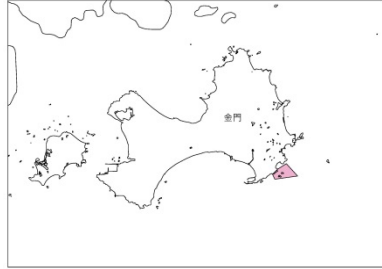
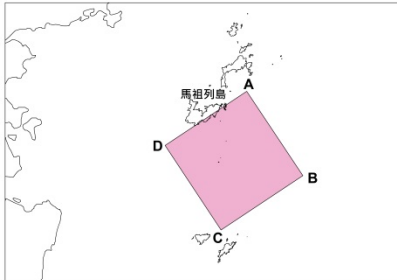
Source Navy Headquarters, MND, letter No. 1150030900, 1150030930, 1150031318, 1150031351, 1150031377 dated April 22, 2026 and No. 1150031343 dated April 23, 2026.

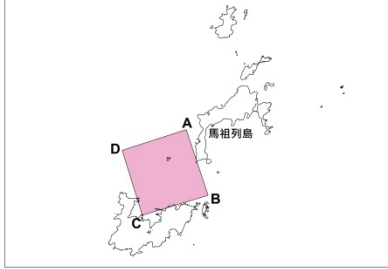
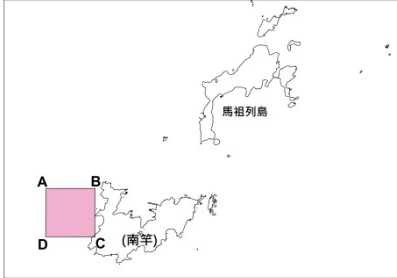
Details 1. The live ammunition fire exercise will take place in May 2026. Regulated content is shown as attachment.  
2. During the exercise period, all vessels are prohibited from sailing the exercise waters.

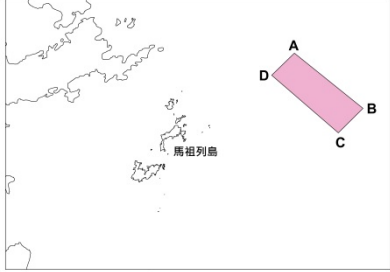
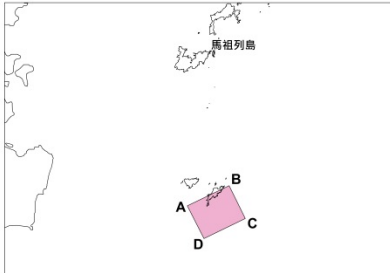
Position See attachment.

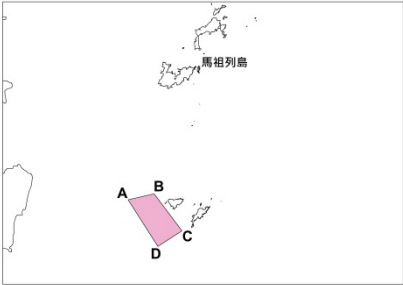
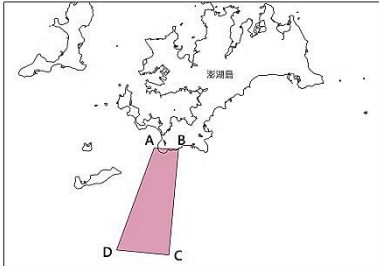
Chart affected 0304 - 0304B - 0306 - 0313 - 0319 - 0319A - 0331 - 0334 - 0336 - 0338 - 0340 - 0352 - 0355 - 04505 - 04513 - 04525 - 04526 - 04527 - 04528 - 04529

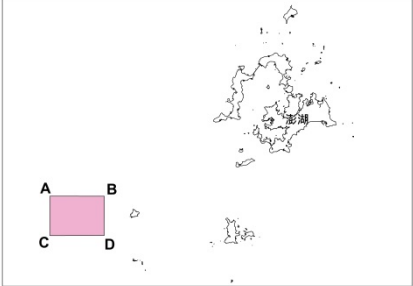
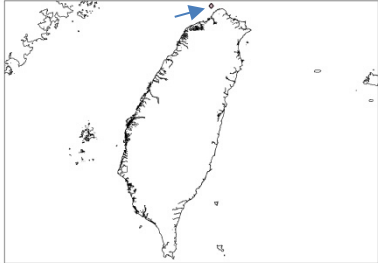
CAPT. Te Huang, Liu  
Director, NMOO

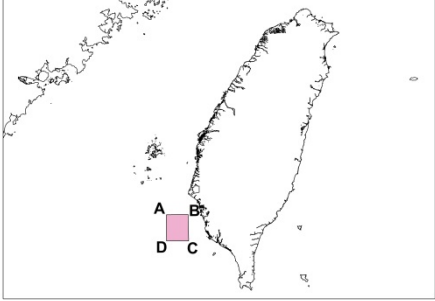
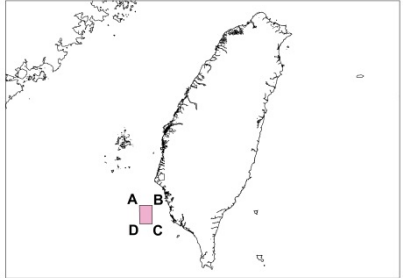
	日期 Date	起訖時間 Time	點位 Position (WGS84)										
(A)	20260505 20260507 預備日(Alternative) : 20260506 20260508	0530-0730 1400-1700	<p>◎陸軍實彈射擊操演(Firing for Army Exercise)</p>  <table border="1" data-bbox="858 689 1321 833"> <tr> <td>A</td> <td>N 24°25'30.0", E 118°27'50.0"</td> </tr> <tr> <td>B</td> <td>N 24°24'50.0", E 118°28'30.0"</td> </tr> <tr> <td>C</td> <td>N 24°24'40.0", E 118°27'10.0"</td> </tr> <tr> <td>D</td> <td>N 24°24'56.0", E 118°27'02.0"</td> </tr> <tr> <td>E</td> <td>N 24°25'12.0", E 118°27'20.0"</td> </tr> </table> <p>中心點： N 24°24'55.0"、E 118°27'30.0"                      危險區域：中心點半徑2浬所涵蓋之範圍                      空域管制高度：平均海水上6,600呎                      Central point： N 24°24'55.0", E 118°27'30.0"                      Dangerous area： Central point with a radius of 2 NM.                      Elevation： 6,600 ft. Above MSL</p> <p>※ 聯絡人(Liaison officer)：                      黃中尉(1LT Huang) / Tel： 886-82-333691</p>	A	N 24°25'30.0", E 118°27'50.0"	B	N 24°24'50.0", E 118°28'30.0"	C	N 24°24'40.0", E 118°27'10.0"	D	N 24°24'56.0", E 118°27'02.0"	E	N 24°25'12.0", E 118°27'20.0"
A	N 24°25'30.0", E 118°27'50.0"												
B	N 24°24'50.0", E 118°28'30.0"												
C	N 24°24'40.0", E 118°27'10.0"												
D	N 24°24'56.0", E 118°27'02.0"												
E	N 24°25'12.0", E 118°27'20.0"												
(B)	20260527 – 20260528 預備日(Alternative) : 20260529	0500-0700	<p>◎陸軍實彈射擊操演(Firing for Army Exercise)</p>  <table border="1" data-bbox="874 1451 1337 1572"> <tr> <td>A</td> <td>N 26°11'13.0", E 120°00'25.0"</td> </tr> <tr> <td>B</td> <td>N 26°03'58.0", E 120°05'47.0"</td> </tr> <tr> <td>C</td> <td>N 25°59'19.0", E 119°57'59.0"</td> </tr> <tr> <td>D</td> <td>N 26°06'34.0", E 119°52'37.0"</td> </tr> </table> <p>中心點： N 26°05'16.0"、E 119°59'12.0"                      危險區域：中心點半徑5浬所涵蓋之範圍                      空域管制高度：平均海水上10,000呎                      Central point： N 26°05'16.0", E 119°59'12.0"                      Dangerous area： Central point with a radius of 5 NM.                      Elevation： 10,000 ft. Above MSL</p> <p>※ 聯絡人(Liaison officer)：                      謝上尉(CPT Hsieh) / Tel： 886-836-22713</p>	A	N 26°11'13.0", E 120°00'25.0"	B	N 26°03'58.0", E 120°05'47.0"	C	N 25°59'19.0", E 119°57'59.0"	D	N 26°06'34.0", E 119°52'37.0"		
A	N 26°11'13.0", E 120°00'25.0"												
B	N 26°03'58.0", E 120°05'47.0"												
C	N 25°59'19.0", E 119°57'59.0"												
D	N 26°06'34.0", E 119°52'37.0"												

日期 Date	起訖時間 Time	點位 Position (WGS84)								
(C)	<p>20260528 預備日(Alternative) : 20260529</p>	<p>◎陸軍實彈射擊操演(Firing for Army Exercise)</p>  <table border="1" data-bbox="874 701 1335 822"> <tr> <td>A</td> <td>N 26°12'44.0", E 119°57'36.0"</td> </tr> <tr> <td>B</td> <td>N 26°10'25.0", E 119°58'27.0"</td> </tr> <tr> <td>C</td> <td>N 26°09'41.0", E 119°55'56.0"</td> </tr> <tr> <td>D</td> <td>N 26°12'00.0", E 119°55'06.0"</td> </tr> </table> <p>中心點： N 26°11'12.0"、E 119°56'46.0" 危險區域：中心點半徑 3 浬所涵蓋之範圍 空域管制高度：平均海水面上 3,000 呎 Central point : N 26°11'12.0", E 119°56'46.0" Dangerous area : Central point with a radius of 3 NM. Elevation : 3,000 ft. Above MSL. ※ 聯絡人(Liaison officer) : 謝上尉(CPT Hsieh) / Tel : 886-836-22713</p>	A	N 26°12'44.0", E 119°57'36.0"	B	N 26°10'25.0", E 119°58'27.0"	C	N 26°09'41.0", E 119°55'56.0"	D	N 26°12'00.0", E 119°55'06.0"
A	N 26°12'44.0", E 119°57'36.0"									
B	N 26°10'25.0", E 119°58'27.0"									
C	N 26°09'41.0", E 119°55'56.0"									
D	N 26°12'00.0", E 119°55'06.0"									
(D)	<p>20260529 預備日(Alternative) : 20260530</p>	<p>◎陸軍實彈射擊操演(Firing for Army Exercise)</p>  <table border="1" data-bbox="874 1440 1335 1561"> <tr> <td>A</td> <td>N 26°10'20.0", E 119°53'15.0"</td> </tr> <tr> <td>B</td> <td>N 26°10'20.0", E 119°54'45.0"</td> </tr> <tr> <td>C</td> <td>N 26°09'00.0", E 119°54'45.0"</td> </tr> <tr> <td>D</td> <td>N 26°09'00.0", E 119°53'15.0"</td> </tr> </table> <p>中心點： N 26°09'17.0"、E 119°53'48.0" 危險區域：中心點半徑 3 浬所涵蓋之範圍 空域管制高度：平均海水面上 3,000 呎 Central point : N 26°09'17.0", E 119°53'48.0" Dangerous area : Central point with a radius of 3NM. Elevation : 3,000 ft. Above MSL. ※ 聯絡人(Liaison officer) : 謝上尉(CPT Hsieh) / Tel : 886-836-22713</p>	A	N 26°10'20.0", E 119°53'15.0"	B	N 26°10'20.0", E 119°54'45.0"	C	N 26°09'00.0", E 119°54'45.0"	D	N 26°09'00.0", E 119°53'15.0"
A	N 26°10'20.0", E 119°53'15.0"									
B	N 26°10'20.0", E 119°54'45.0"									
C	N 26°09'00.0", E 119°54'45.0"									
D	N 26°09'00.0", E 119°53'15.0"									

日期 Date	起訖時間 Time	點位 Position (WGS84)								
(E)	20260529 預備日(Alternative) : 20260530	<p>◎陸軍實彈射擊操演(Firing for Army Exercise)</p>  <table border="1" data-bbox="858 701 1321 817"> <tr> <td>A</td> <td>N 26°21'55.0", E 120°13'44.0"</td> </tr> <tr> <td>B</td> <td>N 26°16'04.0", E 120°21'47.0"</td> </tr> <tr> <td>C</td> <td>N 26°13'29.0", E 120°18'55.0"</td> </tr> <tr> <td>D</td> <td>N 26°19'37.0", E 120°11'06.0"</td> </tr> </table> <p>中心點： N 26°19'00.0"、E 120°15'56.0" 危險區域：中心點半徑3浬所涵蓋之範圍 空域管制高度：平均海水上5,000呎 Central point： N 26°19'00.0", E 120°15'56.0" Dangerous area：Central point with a radius of 3 NM. Elevation： 5,000 ft. Above MSL</p> <p>※ 聯絡人(Liaison officer)： 顏少校(MAJ Yan) / Tel： 886-836-22713</p>	A	N 26°21'55.0", E 120°13'44.0"	B	N 26°16'04.0", E 120°21'47.0"	C	N 26°13'29.0", E 120°18'55.0"	D	N 26°19'37.0", E 120°11'06.0"
A	N 26°21'55.0", E 120°13'44.0"									
B	N 26°16'04.0", E 120°21'47.0"									
C	N 26°13'29.0", E 120°18'55.0"									
D	N 26°19'37.0", E 120°11'06.0"									
(F)	20260529 預備日(Alternative) : 20260530	<p>◎陸軍實彈射擊操演(Firing for Army Exercise)</p>  <table border="1" data-bbox="858 1433 1321 1550"> <tr> <td>A</td> <td>N 25°56'30.0", E 119°55'50.0"</td> </tr> <tr> <td>B</td> <td>N 25°58'16.0", E 119°59'53.0"</td> </tr> <tr> <td>C</td> <td>N 25°55'23.0", E 120°01'27.0"</td> </tr> <tr> <td>D</td> <td>N 25°53'36.0", E 119°57'25.0"</td> </tr> </table> <p>中心點： N 25°56'01.0"、E 119°58'48.0" 危險區域：中心點半徑3浬所涵蓋之範圍 空域管制高度：平均海水上5,000呎 Central point： N 25°56'01.0", E 119°58'48.0" Dangerous area：Central point with a radius of 3 NM. Elevation： 5,000 ft. Above MSL</p> <p>※ 聯絡人(Liaison officer)： 林少校(MAJ Lin) / Tel： 886-836-89217</p>	A	N 25°56'30.0", E 119°55'50.0"	B	N 25°58'16.0", E 119°59'53.0"	C	N 25°55'23.0", E 120°01'27.0"	D	N 25°53'36.0", E 119°57'25.0"
A	N 25°56'30.0", E 119°55'50.0"									
B	N 25°58'16.0", E 119°59'53.0"									
C	N 25°55'23.0", E 120°01'27.0"									
D	N 25°53'36.0", E 119°57'25.0"									

	日期 Date	起訖時間 Time	點位 Position (WGS84)								
(G)	20260529 預備日(Alternative) : 20260530	0500-0700	<p>◎陸軍實彈射擊操演(Firing for Army Exercise)</p>  <table border="1" data-bbox="858 784 1321 900"> <tr> <td>A</td> <td>N 25°58'48.0", E 119°51'45.0"</td> </tr> <tr> <td>B</td> <td>N 25°59'18.0", E 119°54'12.0"</td> </tr> <tr> <td>C</td> <td>N 25°56'11.0", E 119°56'49.0"</td> </tr> <tr> <td>D</td> <td>N 25°54'54.0", E 119°54'35.0"</td> </tr> </table> <p>中心點： N 25°57'54.0"、E 119°53'09.0" 危險區域：中心點半徑3浬所涵蓋之範圍 空域管制高度：平均海面上5,000呎 Central point： N 25°57'54.0", E 119°53'09.0" Dangerous area： Central point with a radius of 3 NM. Elevation： 5,000 ft. Above MSL ※ 聯絡人(Liaison officer)： 林少校(MAJ Lin) / Tel： 886-836-89217</p>	A	N 25°58'48.0", E 119°51'45.0"	B	N 25°59'18.0", E 119°54'12.0"	C	N 25°56'11.0", E 119°56'49.0"	D	N 25°54'54.0", E 119°54'35.0"
A	N 25°58'48.0", E 119°51'45.0"										
B	N 25°59'18.0", E 119°54'12.0"										
C	N 25°56'11.0", E 119°56'49.0"										
D	N 25°54'54.0", E 119°54'35.0"										
(H)	20260520 預備日(Alternative) : 20260521	0500-0700	<p>◎陸軍實彈射擊操演(Firing for Army Exercise)</p>  <table border="1" data-bbox="858 1505 1321 1621"> <tr> <td>A</td> <td>N 23°30'39.0", E 119°34'06.0"</td> </tr> <tr> <td>B</td> <td>N 23°30'36.0", E 119°35'11.0"</td> </tr> <tr> <td>C</td> <td>N 23°26'16.0", E 119°34'46.0"</td> </tr> <tr> <td>D</td> <td>N 23°26'29.0", E 119°32'26.0"</td> </tr> </table> <p>中心點： N 23°28'56.0"、E 119°34'19.0" 危險區域：中心點半徑5浬所涵蓋之範圍 空域管制高度：平均海面上5,000呎 Central point： N 23°28'56.0", E 119°34'19.0" Dangerous area： Central point with a radius of 5 NM. Elevation： 5,000 ft. Above MSL ※ 聯絡人(Liaison officer)： 郭上尉(CPT Kuo) / Tel： 886-6-9260157</p>	A	N 23°30'39.0", E 119°34'06.0"	B	N 23°30'36.0", E 119°35'11.0"	C	N 23°26'16.0", E 119°34'46.0"	D	N 23°26'29.0", E 119°32'26.0"
A	N 23°30'39.0", E 119°34'06.0"										
B	N 23°30'36.0", E 119°35'11.0"										
C	N 23°26'16.0", E 119°34'46.0"										
D	N 23°26'29.0", E 119°32'26.0"										

日期 Date	起訖時間 Time	點位 Position (WGS84)								
(I)  20260507 20260521	0800-1700	<p>◎海巡署實彈射擊操演(CGA Firing Exercise)</p>  <table border="1" data-bbox="869 734 1334 869"> <tr> <td>A</td> <td>N 23°26'00.0", E 119°10'00.0"</td> </tr> <tr> <td>B</td> <td>N 23°26'00.0", E 119°16'00.0"</td> </tr> <tr> <td>C</td> <td>N 23°22'00.0", E 119°10'00.0"</td> </tr> <tr> <td>D</td> <td>N 23°22'00.0", E 119°16'00.0"</td> </tr> </table> <p>中心點： N 23°24'00.0"、E 119°15'00.0"            危險區域：中心點半徑 5 浬所涵蓋之範圍            空域管制高度：平均海水上 500 呎            Central point： N 23°24'00.0", E 119°15'00.0"            Dangerous area： Central point with a radius of 5 NM.            Elevation： 500 ft. Above MSL</p> <p>※ 聯絡人(Liaison officer)：            趙先生(Mr. Zhao)/ Tel： 886-6-9215221#208215</p>	A	N 23°26'00.0", E 119°10'00.0"	B	N 23°26'00.0", E 119°16'00.0"	C	N 23°22'00.0", E 119°10'00.0"	D	N 23°22'00.0", E 119°16'00.0"
A	N 23°26'00.0", E 119°10'00.0"									
B	N 23°26'00.0", E 119°16'00.0"									
C	N 23°22'00.0", E 119°10'00.0"									
D	N 23°22'00.0", E 119°16'00.0"									
(J)  20260506 20260514 20260521 20260528	0800-1700	<p>◎海巡署實彈射擊操演(CGA Firing Exercise)</p>  <table border="1" data-bbox="874 1458 1334 1570"> <tr> <td>A</td> <td>N 25°20'00.0", E 121°23'00.0"</td> </tr> <tr> <td>B</td> <td>N 25°22'00.0", E 121°25'00.0"</td> </tr> <tr> <td>C</td> <td>N 25°20'00.0", E 121°27'00.0"</td> </tr> <tr> <td>D</td> <td>N 25°18'00.0", E 121°25'00.0"</td> </tr> </table> <p>中心點： N 25°19'20.0"、E 121°25'20.0"            危險區域：中心點半徑 3 浬所涵蓋之範圍            空域管制高度：平均海水上 1,000 呎            Central point： N 25°19'20.0", E 121°25'20.0"            Dangerous area： Central point with a radius of 3 NM..            Elevation： 1,000 ft. Above MSL.</p> <p>※ 聯絡人(Liaison officer)：            陳先生(Mr. Chen) / Tel： 886-971111866</p>	A	N 25°20'00.0", E 121°23'00.0"	B	N 25°22'00.0", E 121°25'00.0"	C	N 25°20'00.0", E 121°27'00.0"	D	N 25°18'00.0", E 121°25'00.0"
A	N 25°20'00.0", E 121°23'00.0"									
B	N 25°22'00.0", E 121°25'00.0"									
C	N 25°20'00.0", E 121°27'00.0"									
D	N 25°18'00.0", E 121°25'00.0"									

日期 Date	起訖時間 Time	點位 Position (WGS84)								
(K)	202605011 - 20260515	<p>◎海軍空層空域操演(Airspace for Navy Exercise)</p>  <table border="1" data-bbox="868 748 1331 882"> <tr> <td>A</td> <td>N 22°49'00.0", E 119°45'00.0"</td> </tr> <tr> <td>B</td> <td>N 22°49'00.0", E 120°02'06.0"</td> </tr> <tr> <td>C</td> <td>N 22°30'00.0", E 120°02'06.0"</td> </tr> <tr> <td>D</td> <td>N 22°30'00.0", E 119°45'00.0"</td> </tr> </table> <p>中心點： N 22°39'30.0"、E 119°53'33.0"            危險區域：中心點半徑 5 浬所涵蓋之範圍            空域管制高度：平均海水上 1,000 呎            Central point： N 22°39'30.0", E 119°53'33.0"            Dangerous area： Central point with a radius of 5 NM.            Elevation： 1,000 ft. Above MSL</p> <p>※ 聯絡人(Liaison officer)：            高上尉(LT Kao)/ Tel： 886-7-5820574</p>	A	N 22°49'00.0", E 119°45'00.0"	B	N 22°49'00.0", E 120°02'06.0"	C	N 22°30'00.0", E 120°02'06.0"	D	N 22°30'00.0", E 119°45'00.0"
A	N 22°49'00.0", E 119°45'00.0"									
B	N 22°49'00.0", E 120°02'06.0"									
C	N 22°30'00.0", E 120°02'06.0"									
D	N 22°30'00.0", E 119°45'00.0"									
(L)	202605011 - 20260515	<p>◎海軍年度訓練操演( Navy Military Exercise)</p>  <table border="1" data-bbox="874 1482 1337 1599"> <tr> <td>A</td> <td>N 22°45'00.0", E 119°49'12.0"</td> </tr> <tr> <td>B</td> <td>N 22°45'00.0", E 120°00'00.0"</td> </tr> <tr> <td>C</td> <td>N 22°30'00.0", E 120°00'00.0"</td> </tr> <tr> <td>D</td> <td>N 22°30'00.0", E 119°49'12.0"</td> </tr> </table> <p>中心點： N 22°39'30.0"、E 119°53'33.0"            危險區域：中心點半徑 5 浬所涵蓋之範圍            Central point： N 22°39'30.0", E 119°53'33.0"            Dangerous area： Central point with a radius of 5 NM..</p> <p>※ 聯絡人(Liaison officer)：            高上尉(LT Kao)/ Tel： 886-7-5820574</p>	A	N 22°45'00.0", E 119°49'12.0"	B	N 22°45'00.0", E 120°00'00.0"	C	N 22°30'00.0", E 120°00'00.0"	D	N 22°30'00.0", E 119°49'12.0"
A	N 22°45'00.0", E 119°49'12.0"									
B	N 22°45'00.0", E 120°00'00.0"									
C	N 22°30'00.0", E 120°00'00.0"									
D	N 22°30'00.0", E 119°49'12.0"									

※ 演習時間為本地時間(Exercise time is local time)

※ 備註(Remarks)：

航空器及船舶請避開管制區域以策安全。

Aircraft and ships are advised to avoid regulated area for safety.