



海軍大氣海洋局航船布告

中華民國115年4月27日

74 (暫) 臺灣海域 – 操演

依據 國防部海軍司令部115年4月21日國海戰訓字第1150029754及1150030300號函。
說明 1. 115年5月及7月份執行實彈射擊操演，管制事項如附件。
2. 航行船隻於演習時間內，禁止進入該操演水域。
位置 詳如附件。
關係圖書 0313 - 0336 - 0340 - 0343 - 04501 - 04506 - 04507 - 04522 - 04523 - 04524 - 0471B

海軍大氣海洋局局長
海軍上校 劉得凰

NOTICE to MARINERS


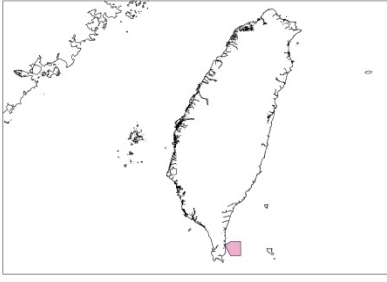
Published by Naval Meteorological & Oceanographic Office, R.O.C.

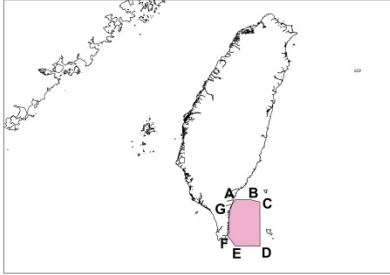
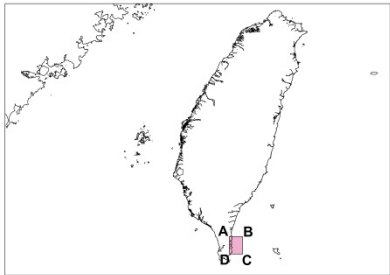
Apr-27-2026

74 (T) Taiwan Waters – Firing Exercise

Source Navy Headquarters, MND, letter No. 1150029754 & 1150030300 dated April 21, 2026.
Details 1. The live ammunition fire exercise will take place in May and July 2026. Regulated content is shown as attachment.
2. During the exercise period, all vessels are prohibited from sailing the exercise waters.
Position See attachment.
Chart affected 0313 - 0336 - 0340 - 0343 - 04501 - 04506 - 04507 - 04522 - 04523 - 04524 - 0471B

CAPT. Te Huang, Liu
Director, NMOO

	日期 Date	起訖時間 Time	點位 Position (WGS84)										
(A)	20260514 20260528	0800-1700	<p>◎海巡署實彈射擊操演(CGA Firing Exercise)</p>  <table border="1" data-bbox="874 741 1334 853"> <tr> <td>A</td> <td>N 23°26'37.0", E 119°51'27.0"</td> </tr> <tr> <td>B</td> <td>N 23°26'42.0", E 120°00'10.0"</td> </tr> <tr> <td>C</td> <td>N 23°18'31.0", E 119°51'20.0"</td> </tr> <tr> <td>D</td> <td>N 23°18'45.0", E 119°59'57.0"</td> </tr> </table> <p>中心點： N 23°22'34.0"、E 119°55'53.0" 危險區域：中心點半徑4浬所涵蓋之範圍 空域管制高度：平均海水上500呎 Central point： N 23°22'34.0", E 119°55'53.0" Dangerous area： Central point with a radius of 4 NM. Elevation： 500 ft. Above MSL 聯絡人(Liaison officer)：林先生(Mr. Lin) Tel： 886-5-3478799#213213</p>	A	N 23°26'37.0", E 119°51'27.0"	B	N 23°26'42.0", E 120°00'10.0"	C	N 23°18'31.0", E 119°51'20.0"	D	N 23°18'45.0", E 119°59'57.0"		
A	N 23°26'37.0", E 119°51'27.0"												
B	N 23°26'42.0", E 120°00'10.0"												
C	N 23°18'31.0", E 119°51'20.0"												
D	N 23°18'45.0", E 119°59'57.0"												
(B)	20260701 – 20260703 20260707 – 20260708 預備日(Alternative)： 20260713 – 20260715	1330-1700	<p>◎陸軍實彈射擊操演(Firing for Army Exercise)</p>  <table border="1" data-bbox="868 1464 1331 1632"> <tr> <td>A</td> <td>N 22°07'53.0", E 120°53'07.0"</td> </tr> <tr> <td>B</td> <td>N 22°10'46.0", E 120°58'15.0"</td> </tr> <tr> <td>C</td> <td>N 22°10'49.0", E 121°07'03.0"</td> </tr> <tr> <td>D</td> <td>N 21°59'23.0", E 121°07'03.0"</td> </tr> <tr> <td>E</td> <td>N 21°59'24.0", E 120°58'14.0"</td> </tr> </table> <p>中心點： N 22°09'22.0"、E 121°03'23.0" 危險區域：中心點半徑 5 浬所涵蓋之範圍 空域管制高度：平均海水上 15,000 呎 Central point： N 22°09'22.0", E 121°03'23.0" Dangerous area： Central point with a radius of 5 NM. Elevation： 15,000 ft. Above MSL 聯絡人(Liaison officer)黃少校(MAJ Huang) Tel： 886-7-6693535</p>	A	N 22°07'53.0", E 120°53'07.0"	B	N 22°10'46.0", E 120°58'15.0"	C	N 22°10'49.0", E 121°07'03.0"	D	N 21°59'23.0", E 121°07'03.0"	E	N 21°59'24.0", E 120°58'14.0"
A	N 22°07'53.0", E 120°53'07.0"												
B	N 22°10'46.0", E 120°58'15.0"												
C	N 22°10'49.0", E 121°07'03.0"												
D	N 21°59'23.0", E 121°07'03.0"												
E	N 21°59'24.0", E 120°58'14.0"												

	日期 Date	起訖時間 Time	點位 Position (WGS84)														
(C)	20260706	0800-1200 1330-1700 1900-2100	<p>◎陸軍實彈射擊操演(Firing for Army Exercise)</p>  <table border="1" data-bbox="868 707 1334 936"> <tr><td>A</td><td>N 22°32'00.0", E 121°00'00.0"</td></tr> <tr><td>B</td><td>N 22°32'00.0", E 121°15'00.0"</td></tr> <tr><td>C</td><td>N 22°30'00.0", E 121°24'00.0"</td></tr> <tr><td>D</td><td>N 21°50'00.0", E 121°24'00.0"</td></tr> <tr><td>E</td><td>N 21°50'00.0", E 121°00'00.0"</td></tr> <tr><td>F</td><td>N 22°00'00.0", E 120°52'00.0"</td></tr> <tr><td>G</td><td>N 22°25'00.0", E 120°55'00.0"</td></tr> </table> <p>中心點： N 22°09'22.0"、E 121°03'23.0" 危險區域：中心點半徑 12 浬所涵蓋之範圍 空域管制高度：平均海面上 25,000 呎 Central point： N 22°09'22.0", E 121°03'23.0" Dangerous area：Central point with a radius of 12 NM. Elevation：25,000 ft. Above MSL 聯絡人(Liaison officer)：黃少校(MAJ Huang) Tel：886-7-6693535</p>	A	N 22°32'00.0", E 121°00'00.0"	B	N 22°32'00.0", E 121°15'00.0"	C	N 22°30'00.0", E 121°24'00.0"	D	N 21°50'00.0", E 121°24'00.0"	E	N 21°50'00.0", E 121°00'00.0"	F	N 22°00'00.0", E 120°52'00.0"	G	N 22°25'00.0", E 120°55'00.0"
	A	N 22°32'00.0", E 121°00'00.0"															
B	N 22°32'00.0", E 121°15'00.0"																
C	N 22°30'00.0", E 121°24'00.0"																
D	N 21°50'00.0", E 121°24'00.0"																
E	N 21°50'00.0", E 121°00'00.0"																
F	N 22°00'00.0", E 120°52'00.0"																
G	N 22°25'00.0", E 120°55'00.0"																
預備日(Alternative)： 20260709 – 20260710	1330-1700																
(D)	20260701 – 20260703 20260707 – 20260708 預備日(Alternative)： 20260709 20260713 – 20260715	0800-1200 1900-2100	<p>◎陸軍實彈射擊操演(Firing for Army Exercise)</p>  <table border="1" data-bbox="868 1547 1334 1682"> <tr><td>A</td><td>N 22°14'46.0", E 120°51'30.0"</td></tr> <tr><td>B</td><td>N 22°14'46.0", E 121°03'20.0"</td></tr> <tr><td>C</td><td>N 22°00'32.0", E 121°03'20.0"</td></tr> <tr><td>D</td><td>N 22°00'32.0", E 120°51'30.0"</td></tr> </table> <p>中心點： N 22°07'45.0"、E 120°57'30.0" 危險區域：中心點半徑 8 浬所涵蓋之範圍 空域管制高度：平均海面上 15,000 呎 Central point： N 22°07'45.0", E 120°57'30.0" Dangerous area：Central point with a radius of 8 NM. Elevation：15,000 ft. Above MSL 聯絡人(Liaison officer)：黃少校(MAJ Huang) Tel：886-7-6693535</p>	A	N 22°14'46.0", E 120°51'30.0"	B	N 22°14'46.0", E 121°03'20.0"	C	N 22°00'32.0", E 121°03'20.0"	D	N 22°00'32.0", E 120°51'30.0"						
	A	N 22°14'46.0", E 120°51'30.0"															
B	N 22°14'46.0", E 121°03'20.0"																
C	N 22°00'32.0", E 121°03'20.0"																
D	N 22°00'32.0", E 120°51'30.0"																
預備日(Alternative)： 20260710	0800-1200																

※ 演習時間為本地時間(Exercise time is local time)

※ 備註(Remarks)：

航空器及船舶請避開管制區域以策安全。

Aircraft and ships are advised to avoid regulated area for safety.