



## 海軍大氣海洋局航船布告

中華民國115年4月14日

### 72 (暫) 臺灣海域 – 操演

依據 國防部海軍司令部115年4月10日國海戰訓字第1150027516及1150027900號函。  
說明 1. 115年5月份執行實彈射擊操演，管制事項如附件。  
2. 航行船隻於演習時間內，禁止進入該操演水域。  
位置 詳如附件。  
關係圖書 0313 - 0319 - 0331 - 0336 - 0338 - 0340 - 0341C -0343 - 0348 - 0352 - 0360 - 04505 - 04521 - 04528

海軍大氣海洋局局長  
海軍上校 劉得凰

## NOTICE to MARINERS


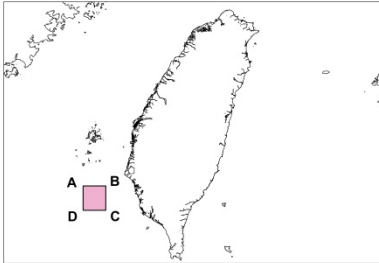
Published by Naval Meteorological & Oceanographic Office, R.O.C.

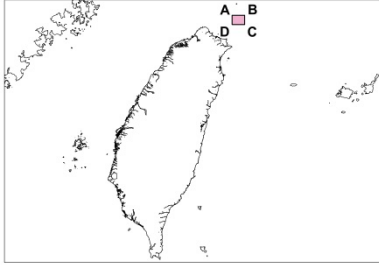
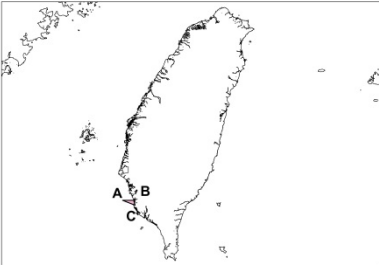
Apr-14-2026

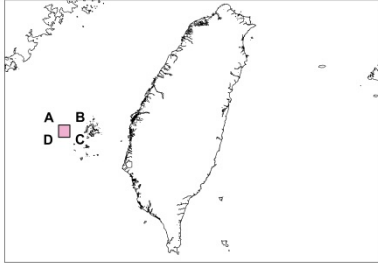
### 72 (T) Taiwan Waters – Firing Exercise

Source Navy Headquarters, MND, letter No. 1150027516 & 1150027900 dated April 10, 2026.  
Details 1. The live ammunition fire exercise will take place in May 2026. Regulated content is shown as attachment.  
2. During the exercise period, all vessels are prohibited from sailing the exercise waters.  
Position See attachment.  
Chart affected 0313 - 0319 - 0331 - 0336 - 0338 - 0340 - 0341C -0343 - 0348 - 0352 - 0360 - 04505 - 04521 - 04528

*CAPT. Te Huang, Liu*  
*Director, NMOO*

	日期 Date	起訖時間 Time	點位 Position (WGS84)								
(A)	<p>20260506 預備日 (Alternative) : 20260527</p>	<p>0800-1200</p>	<p>◎海巡署實彈射擊操演(CGA Firing Exercise)</p>  <table border="1" data-bbox="874 705 1334 817"> <tr> <td>A</td> <td>N 22°52'00.0", E 121°17'30.0"</td> </tr> <tr> <td>B</td> <td>N 22°52'00.0", E 121°18'30.0"</td> </tr> <tr> <td>C</td> <td>N 22°51'00.0", E 121°17'30.0"</td> </tr> <tr> <td>D</td> <td>N 22°51'00.0", E 121°18'30.0"</td> </tr> </table> <p>中心點： N 22°51'30.0"、E 121°18'00.0" 危險區域：中心點半徑1.5浬所涵蓋之範圍 空域管制高度：平均海面上500呎 Central point： N 24°51'30.0", E 121°18'00.0" Dangerous area： Central point with a radius of 1.5 NM. Elevation： 500 ft. Above MSL 聯絡人(Liaison officer)： 洪先生(Mr. Hong) Tel： 886-89-280356#215216</p>	A	N 22°52'00.0", E 121°17'30.0"	B	N 22°52'00.0", E 121°18'30.0"	C	N 22°51'00.0", E 121°17'30.0"	D	N 22°51'00.0", E 121°18'30.0"
A	N 22°52'00.0", E 121°17'30.0"										
B	N 22°52'00.0", E 121°18'30.0"										
C	N 22°51'00.0", E 121°17'30.0"										
D	N 22°51'00.0", E 121°18'30.0"										
(B)	<p>20260501 20260504 – 20260508 20260511 – 20260515 20260518 – 20260522 20260525 – 20260529</p>	<p>0800-1700</p>	<p>◎海軍實彈射擊操演(Firing for Navy Exercise)</p>  <table border="1" data-bbox="868 1449 1331 1576"> <tr> <td>A</td> <td>N 22°54'54.0", E 119°25'29.0"</td> </tr> <tr> <td>B</td> <td>N 22°54'54.0", E 119°45'29.0"</td> </tr> <tr> <td>C</td> <td>N 22°34'54.0", E 119°45'29.0"</td> </tr> <tr> <td>D</td> <td>N 22°34'54.0", E 119°25'29.0"</td> </tr> </table> <p>中心點： N 22°44'54.0"、E 119°35'29.0" 危險區域：中心點半徑 15 浬所涵蓋之範圍 空域管制高度：平均海面上 25,000 呎 Central point： N 22°44'54.0", E 119°35'29.0" Dangerous area： Central point with a radius of 15 NM. Elevation： 25,000 ft. Above MSL 聯絡人(Liaison officer)： 姜中尉(LTJG Chiang) Tel： 886-7-5883753</p>	A	N 22°54'54.0", E 119°25'29.0"	B	N 22°54'54.0", E 119°45'29.0"	C	N 22°34'54.0", E 119°45'29.0"	D	N 22°34'54.0", E 119°25'29.0"
A	N 22°54'54.0", E 119°25'29.0"										
B	N 22°54'54.0", E 119°45'29.0"										
C	N 22°34'54.0", E 119°45'29.0"										
D	N 22°34'54.0", E 119°25'29.0"										

	日期 Date	起訖時間 Time	點位 Position (WGS84)								
(C)	20260504 – 20260508 20260511 – 20260515 20260518 – 20260522 20260525 – 20260529	0700-1700	<p>◎海軍實彈射擊操演(Firing for Navy Exercise)</p>  <table border="1" data-bbox="868 696 1335 826"> <tr> <td>A</td> <td>N 25°27'54.0", E 122°00'30.0"</td> </tr> <tr> <td>B</td> <td>N 25°27'54.0", E 122°12'30.0"</td> </tr> <tr> <td>C</td> <td>N 25°19'54.0", E 122°12'30.0"</td> </tr> <tr> <td>D</td> <td>N 25°19'54.0", E 122°00'30.0"</td> </tr> </table> <p>                     中心點： N 25°23'54.0"、E 122°06'30.0"                      危險區域：中心點半徑 7 浬所涵蓋之範圍                      空域管制高度：平均海面上 4,000 呎                      Central point： N 25°23'54.0", E 122°06'30.0"                      Dangerous area： Central point with a radius of 7 NM.                      Elevation： 4,000 ft. Above MSL                      聯絡人(Liaison officer)： 梁少校(LCDR Liang)                      Tel： 886-7-5830881                 </p>	A	N 25°27'54.0", E 122°00'30.0"	B	N 25°27'54.0", E 122°12'30.0"	C	N 25°19'54.0", E 122°12'30.0"	D	N 25°19'54.0", E 122°00'30.0"
A	N 25°27'54.0", E 122°00'30.0"										
B	N 25°27'54.0", E 122°12'30.0"										
C	N 25°19'54.0", E 122°12'30.0"										
D	N 25°19'54.0", E 122°00'30.0"										
(D)	20260501 20260504 – 20260508 20260511 – 20260515 20260518 – 20260522 20260525 – 20260529	0800-1700	<p>◎海軍實彈射擊操演(Firing for Navy Exercise)</p>  <table border="1" data-bbox="868 1426 1335 1525"> <tr> <td>A</td> <td>N 22°42'54.0", E 120°05'29.0"</td> </tr> <tr> <td>B</td> <td>N 22°42'54.0", E 120°15'29.0"</td> </tr> <tr> <td>C</td> <td>N 22°38'54.0", E 120°16'29.0"</td> </tr> </table> <p>                     中心點： N 22°42'00.0"、E 120°12'00.0"                      危險區域：中心點半徑 5 浬所涵蓋之範圍                      空域管制高度：平均海面上 1,000 呎                      Central point： N 22°42'00.0", E 120°12'00.0"                      Dangerous area： Central point with a radius of 5 NM.                      Elevation： 1,000 ft. Above MSL                      聯絡人(Liaison officer)： 姜中尉(LTJG Chiang)                      Tel： 886-7-5883753                 </p>	A	N 22°42'54.0", E 120°05'29.0"	B	N 22°42'54.0", E 120°15'29.0"	C	N 22°38'54.0", E 120°16'29.0"		
A	N 22°42'54.0", E 120°05'29.0"										
B	N 22°42'54.0", E 120°15'29.0"										
C	N 22°38'54.0", E 120°16'29.0"										

	日期 Date	起訖時間 Time	點位 Position (WGS84)								
(E)	20260504 – 20260508 20260511 – 20260515 20260518 – 20260522 20260525 – 20260529	0700-1700	<p>◎海軍實彈射擊操演(Firing for Navy Exercise)</p>  <table border="1" data-bbox="871 696 1337 826"> <tr> <td>A</td> <td>N 23°39'54.0", E 119°05'29.0"</td> </tr> <tr> <td>B</td> <td>N 23°39'54.0", E 119°15'29.0"</td> </tr> <tr> <td>C</td> <td>N 23°29'54.0", E 119°15'29.0"</td> </tr> <tr> <td>D</td> <td>N 23°29'54.0", E 119°05'29.0"</td> </tr> </table> <p>中心點： N 23°34'54.0"、E 119°10'29.0"            危險區域：中心點半徑 10 浬所涵蓋之範圍            空域管制高度：平均海水面上 12,000 呎            Central point： N 23°34'54.0", E 119°10'29.0"            Dangerous area：Central point with a radius of 10 NM.            Elevation：12,000 ft. Above MSL            聯絡人(Liaison officer)：梁少校(LCDR Liang)            Tel：886-7-5830881</p>	A	N 23°39'54.0", E 119°05'29.0"	B	N 23°39'54.0", E 119°15'29.0"	C	N 23°29'54.0", E 119°15'29.0"	D	N 23°29'54.0", E 119°05'29.0"
A	N 23°39'54.0", E 119°05'29.0"										
B	N 23°39'54.0", E 119°15'29.0"										
C	N 23°29'54.0", E 119°15'29.0"										
D	N 23°29'54.0", E 119°05'29.0"										

※ 演習時間為本地時間(Exercise time is local time)

※ 備註(Remarks)：

航空器及船舶請避開管制區域以策安全。

Aircraft and ships are advised to avoid regulated area for safety.