



海軍大氣海洋局航船布告

中華民國115年4月10日

70 (暫) 臺灣及金門海域 — 操演

依據 國防部海軍司令部115年4月7日國海戰訓字第1150026056及1150026082號函。
說明 1. 115年4月及5月份執行實彈射擊操演，管制事項如附件。
2. 航行船隻於演習時間內，禁止進入該操演水域。
位置 詳如附件。
關係圖書 0313 - 0319 - 0319A - 0350 - 04526 - 61801

海軍大氣海洋局局長
海軍上校 劉得凰

NOTICE to MARINERS

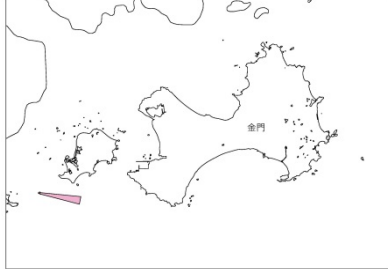
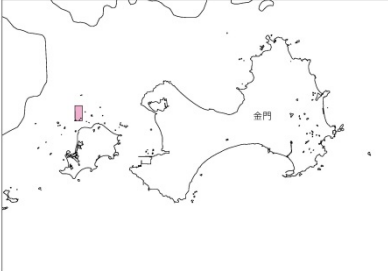
Published by Naval Meteorological & Oceanographic Office, R.O.C.

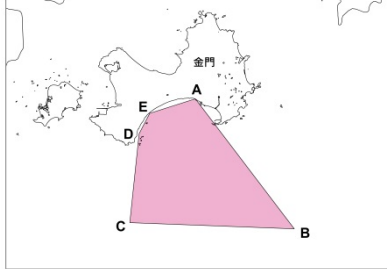

Apr-10-2026



70 (T) Taiwan and Kinmen Waters – Firing Exercise

Source Navy Headquarters, MND, letter No. 1150026056 & 1150026082 dated April 7, 2026.
Details 1. The live ammunition fire exercise will take place in April and May 2026. Regulated content is shown as attachment.
2. During the exercise period, all vessels are prohibited from sailing the exercise waters.
Position See attachment.
Chart affected 0313 - 0319 - 0319A - 0350 - 04526 - 61801

CAPT. Te Huang, Liu
Director, NMOO

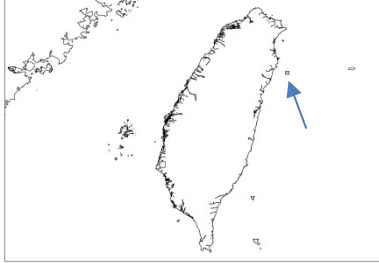
日期 Date	起訖時間 Time	點位 Position (WGS84)								
(A) 20260504 預備日(Alternative) : 20260506	1400-1700	<p>◎陸軍實彈射擊操演(Firing for Army Exercise)</p>  <table border="1" data-bbox="874 689 1334 808"> <tr> <td>A</td> <td>N 24°23'50.0", E 118°11'37.0"</td> </tr> <tr> <td>B</td> <td>N 24°23'37.0", E 118°13'59.0"</td> </tr> <tr> <td>C</td> <td>N 24°23'13.0", E 118°13'54.0"</td> </tr> <tr> <td>D</td> <td>N 24°23'46.0", E 118°11'35.0"</td> </tr> </table> <p>中心點： N 24°23'48.0"、E 118°12'40.0" 危險區域：中心點半徑 2 哩所涵蓋之範圍 空域管制高度：平均海面上 1,000 呎 Central point : N 24°23'48.0", E 118°12'40.0" Dangerous area : Central point with a radius of 2 NM. Elevation : 1,000 ft. Above MSL. ※ 聯絡人(Liaison officer) : 黃中尉(1LT Huang) / Tel : 886-82-333691</p>	A	N 24°23'50.0", E 118°11'37.0"	B	N 24°23'37.0", E 118°13'59.0"	C	N 24°23'13.0", E 118°13'54.0"	D	N 24°23'46.0", E 118°11'35.0"
A	N 24°23'50.0", E 118°11'37.0"									
B	N 24°23'37.0", E 118°13'59.0"									
C	N 24°23'13.0", E 118°13'54.0"									
D	N 24°23'46.0", E 118°11'35.0"									
(B) 20260504 預備日(Alternative) : 20260506	1400-1700	<p>◎陸軍實彈射擊操演(Firing for Army Exercise)</p>  <table border="1" data-bbox="874 1406 1334 1525"> <tr> <td>A</td> <td>N 24°28'07.0", E 118°13'35.0"</td> </tr> <tr> <td>B</td> <td>N 24°28'07.0", E 118°14'00.0"</td> </tr> <tr> <td>C</td> <td>N 24°27'20.0", E 118°14'00.0"</td> </tr> <tr> <td>D</td> <td>N 24°27'20.0", E 118°13'35.0"</td> </tr> </table> <p>中心點： N 24°27'44.0"、E 118°13'48.0" 危險區域：中心點半徑 2 哩所涵蓋之範圍 空域管制高度：平均海面上 1,000 呎 Central point : N 24°27'44.0", E 118°13'48.0" Dangerous area : Central point with a radius of 2 NM. Elevation : 1,000 ft. Above MSL. ※ 聯絡人(Liaison officer) : 黃中尉(1LT Huang) / Tel : 886-82-333691</p>	A	N 24°28'07.0", E 118°13'35.0"	B	N 24°28'07.0", E 118°14'00.0"	C	N 24°27'20.0", E 118°14'00.0"	D	N 24°27'20.0", E 118°13'35.0"
A	N 24°28'07.0", E 118°13'35.0"									
B	N 24°28'07.0", E 118°14'00.0"									
C	N 24°27'20.0", E 118°14'00.0"									
D	N 24°27'20.0", E 118°13'35.0"									

日期 Date	起訖時間 Time	點位 Position (WGS84)										
(C)	20260513 預備日(Alternative) : 20260514	<p>◎陸軍實彈射擊操演(Firing for Army Exercise)</p>  <table border="1" data-bbox="868 687 1334 831"> <tr> <td>A</td> <td>N 24°26'05.0", E 118°24'11.0"</td> </tr> <tr> <td>B</td> <td>N 24°17'42.0", E 118°31'15.0"</td> </tr> <tr> <td>C</td> <td>N 24°18'02.0", E 118°19'36.0"</td> </tr> <tr> <td>D</td> <td>N 24°23'50.0", E 118°20'13.0"</td> </tr> <tr> <td>E</td> <td>N 24°25'10.0", E 118°20'57.0"</td> </tr> </table> <p>中心點： N 24°20'36.0", E 118°26'07.0" 危險區域：中心點半徑3浬所涵蓋之範圍 空域管制高度：平均海面上6,600呎 Central point : N 24°20'36.0", E 118°26'07.0" Dangerous area : Central point with a radius of 3 NM. Elevation : 6,600 ft. Above MSL ※ 聯絡人(Liaison officer) : 黃中尉(1LT Huang) / Tel : 886-82-333691</p>	A	N 24°26'05.0", E 118°24'11.0"	B	N 24°17'42.0", E 118°31'15.0"	C	N 24°18'02.0", E 118°19'36.0"	D	N 24°23'50.0", E 118°20'13.0"	E	N 24°25'10.0", E 118°20'57.0"
A	N 24°26'05.0", E 118°24'11.0"											
B	N 24°17'42.0", E 118°31'15.0"											
C	N 24°18'02.0", E 118°19'36.0"											
D	N 24°23'50.0", E 118°20'13.0"											
E	N 24°25'10.0", E 118°20'57.0"											
(D)	20260513 預備日(Alternative) : 20260514	<p>◎陸軍實彈射擊操演(Firing for Army Exercise)</p>  <table border="1" data-bbox="868 1433 1334 1554"> <tr> <td>A</td> <td>N 24°25'39.0", E 118°30'31.0"</td> </tr> <tr> <td>B</td> <td>N 24°25'10.0", E 118°30'56.0"</td> </tr> <tr> <td>C</td> <td>N 24°24'57.0", E 118°30'22.0"</td> </tr> <tr> <td>D</td> <td>N 24°25'30.0", E 118°30'16.0"</td> </tr> </table> <p>中心點： N 24°25'18.0", E 118°30'28.0" 危險區域：中心點半徑2浬所涵蓋之範圍 空域管制高度：平均海面上1,000呎 Central point : N 24°25'18.0", E 118°30'28.0" Dangerous area : Central point with a radius of 2 NM. Elevation : 1,000 ft. Above MSL ※ 聯絡人(Liaison officer) : 黃中尉(1LT Huang) / Tel : 886-82-333691</p>	A	N 24°25'39.0", E 118°30'31.0"	B	N 24°25'10.0", E 118°30'56.0"	C	N 24°24'57.0", E 118°30'22.0"	D	N 24°25'30.0", E 118°30'16.0"		
A	N 24°25'39.0", E 118°30'31.0"											
B	N 24°25'10.0", E 118°30'56.0"											
C	N 24°24'57.0", E 118°30'22.0"											
D	N 24°25'30.0", E 118°30'16.0"											

日期 Date	起訖時間 Time	點位 Position (WGS84)								
(E)	20260513 預備日(Alternative) : 20260514	<p>◎陸軍實彈射擊操演(Firing for Army Exercise)</p>  <table border="1" data-bbox="868 689 1334 801"> <tr> <td>A</td> <td>N 24°31'24.0", E 118°26'17.0"</td> </tr> <tr> <td>B</td> <td>N 24°31'04.0", E 118°28'01.0"</td> </tr> <tr> <td>C</td> <td>N 24°30'18.0", E 118°27'34.0"</td> </tr> <tr> <td>D</td> <td>N 24°31'22.0", E 118°26'17.0"</td> </tr> </table> <p>中心點： N 24°30'53.0", E 118°27'14.0" 危險區域：中心點半徑2浬所涵蓋之範圍 空域管制高度：平均海水上1,000呎 Central point： N 24°30'53.0", E 118°27'14.0" Dangerous area： Central point with a radius of 2 NM. Elevation： 1,000 ft. Above MSL ※ 聯絡人(Liaison officer)： 黃中尉(1LT Huang) / Tel： 886-82-333691</p>	A	N 24°31'24.0", E 118°26'17.0"	B	N 24°31'04.0", E 118°28'01.0"	C	N 24°30'18.0", E 118°27'34.0"	D	N 24°31'22.0", E 118°26'17.0"
A	N 24°31'24.0", E 118°26'17.0"									
B	N 24°31'04.0", E 118°28'01.0"									
C	N 24°30'18.0", E 118°27'34.0"									
D	N 24°31'22.0", E 118°26'17.0"									
(F)	20260513 預備日(Alternative) : 20260514	<p>◎陸軍實彈射擊操演(Firing for Army Exercise)</p>  <table border="1" data-bbox="868 1406 1334 1518"> <tr> <td>A</td> <td>N 24°31'46.0", E 118°24'47.0"</td> </tr> <tr> <td>B</td> <td>N 24°32'05.0", E 118°26'17.0"</td> </tr> <tr> <td>C</td> <td>N 24°31'40.0", E 118°26'18.0"</td> </tr> <tr> <td>D</td> <td>N 24°31'44.0", E 118°24'46.0"</td> </tr> </table> <p>中心點： N 24°31'53.0", E 118°25'50.0" 危險區域：中心點半徑2浬所涵蓋之範圍 空域管制高度：平均海水上1,000呎 Central point： N 24°31'53.0", E 118°25'50.0" Dangerous area： Central point with a radius of 2 NM. Elevation： 1,000 ft. Above MSL ※ 聯絡人(Liaison officer)： 黃中尉(1LT Huang) / Tel： 886-82-333691</p>	A	N 24°31'46.0", E 118°24'47.0"	B	N 24°32'05.0", E 118°26'17.0"	C	N 24°31'40.0", E 118°26'18.0"	D	N 24°31'44.0", E 118°24'46.0"
A	N 24°31'46.0", E 118°24'47.0"									
B	N 24°32'05.0", E 118°26'17.0"									
C	N 24°31'40.0", E 118°26'18.0"									
D	N 24°31'44.0", E 118°24'46.0"									

附件(第 1150026082 號)
Attachment

NM 70

	日期 Date	起訖時間 Time	點位 Position (WGS84)								
(G)	20260415 20260422	0800-1200	<p>◎海巡署實彈射擊操演(CGA Firing Exercise)</p>  <table border="1" data-bbox="874 707 1337 824"> <tr> <td>A</td> <td>N 24°25'22.0", E 121°59'14.0"</td> </tr> <tr> <td>B</td> <td>N 24°22'46.0", E 121°59'14.0"</td> </tr> <tr> <td>C</td> <td>N 24°22'46.0", E 122°02'35.0"</td> </tr> <tr> <td>D</td> <td>N 24°25'22.0", E 122°02'35.0"</td> </tr> </table> <p>中心點： N 24°24'04.0"、E 122°00'55.0" 危險區域：中心點半徑 3 浬所涵蓋之範圍 空域管制高度：平均海水上 800 呎 Central point： N 24°24'04.0", E 122°00'55.0" Dangerous area：Central point with a radius of 3 NM.. Elevation：800 ft. Above MSL.</p> <p>※ 聯絡人(Liaison officer)： 汪先生(Mr. Wang) / Tel：886-3-9961541 #207206</p>	A	N 24°25'22.0", E 121°59'14.0"	B	N 24°22'46.0", E 121°59'14.0"	C	N 24°22'46.0", E 122°02'35.0"	D	N 24°25'22.0", E 122°02'35.0"
A	N 24°25'22.0", E 121°59'14.0"										
B	N 24°22'46.0", E 121°59'14.0"										
C	N 24°22'46.0", E 122°02'35.0"										
D	N 24°25'22.0", E 122°02'35.0"										

※ 演習時間為本地時間(Exercise time is local time)

※ 備註(Remarks)：

船舶及航空器請避開管制區域以策安全。

Ships and aircraft are advised to avoid regulated area for safety.