



## 海軍大氣海洋局航船布告

中華民國115年3月30日

**64 (暫)** 台灣、東引及澎湖海域 — 操演

依據 國防部海軍司令部115年3月24日國海戰訓字第1150022588、1150022770、1150023009及1150023078號函。

說明 1. 115年4月及5月份執行實彈射擊操演，管制事項如附件。  
2. 航行船隻於演習時間內，禁止進入該操演水域。

位置 詳如附件。

關係圖書 0304 - 0306 - 0313 - 0319 - 0331 - 0352 - 0355 - 0356 - 04511 - 04513 - 04528

海軍大氣海洋局局長  
海軍上校 劉得凰

### NOTICE to MARINERS

Published by Naval Meteorological & Oceanographic Office, R.O.C.

Mar-30-2026

**64 (T)** Taiwan, Dongyin and Penghu Waters – Firing Exercise

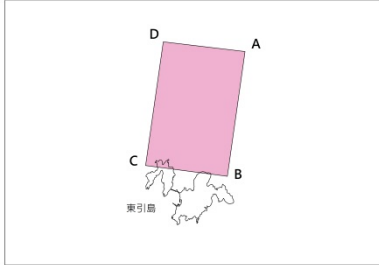
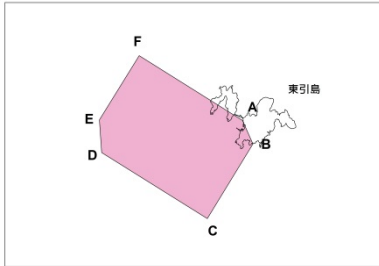
Source Navy Headquarters, MND, letter No. 1150022588, 1150022770, 1150023009 & 1150023078 dated March 24, 2026.

Details 1. The live ammunition fire exercise will take place in April and May 2026. Regulated content is shown as attachment.  
2. During the exercise period, all vessels are prohibited from sailing the exercise waters.

Position See attachment.

Chart affected 0304 - 0306 - 0313 - 0319 - 0331 - 0352 - 0355 - 0356 - 04511 - 04513 - 04528

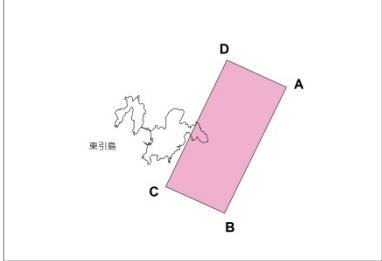
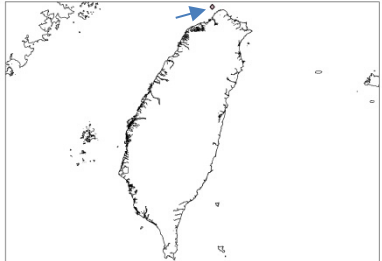
*CAPT. Te Huang, Liu*  
*Director, NMOO*


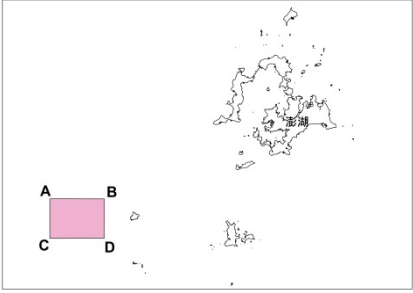
	日期 Date	起訖時間 Time	點位 Position (WGS84)												
(A)	20260506 20260513 20260520 20260527 預備日(Alternative)： 20260507 – 20260508 20260514 – 20260515 20260521 – 20260522 20260528 – 20260529	0800-2100	<p>◎陸軍實彈射擊操演(Firing for Army Exercise)</p>  <table border="1" data-bbox="874 712 1334 833"> <tr> <td>A</td> <td>N 26°25'49.0", E 120°31'01.0"</td> </tr> <tr> <td>B</td> <td>N 26°22'36.0", E 120°30'30.0"</td> </tr> <tr> <td>C</td> <td>N 26°22'52.0", E 120°28'09.0"</td> </tr> <tr> <td>D</td> <td>N 26°26'04.0", E 120°28'40.0"</td> </tr> </table> <p>中心點： N 26°22'06.0"、E 120°27'30.0"                      危險區域：中心點半徑 7 浬所涵蓋之範圍                      空域管制高度：平均海面上 6,000 呎                      Central point： N 26°22'06.0", E 120°27'30.0"                      Dangerous area：Central point with a radius of 7 NM.                      Elevation：6,000 ft. Above MSL.                      ※ 聯絡人(Liaison officer)：                      李中尉(1LT Li) / Tel：886-836-77176</p>	A	N 26°25'49.0", E 120°31'01.0"	B	N 26°22'36.0", E 120°30'30.0"	C	N 26°22'52.0", E 120°28'09.0"	D	N 26°26'04.0", E 120°28'40.0"				
A	N 26°25'49.0", E 120°31'01.0"														
B	N 26°22'36.0", E 120°30'30.0"														
C	N 26°22'52.0", E 120°28'09.0"														
D	N 26°26'04.0", E 120°28'40.0"														
(B)	20260506 20260513 20260520 20260527 預備日(Alternative)： 20260507 – 20260508 20260514 – 20260515 20260521 – 20260522 20260528 – 20260529	0800-2100	<p>◎陸軍實彈射擊操演(Firing for Army Exercise)</p>  <table border="1" data-bbox="874 1424 1334 1608"> <tr> <td>A</td> <td>N 26°22'06.0", E 120°29'07.0"</td> </tr> <tr> <td>B</td> <td>N 26°21'28.0", E 120°29'25.0"</td> </tr> <tr> <td>C</td> <td>N 26°19'29.0", E 120°28'04.0"</td> </tr> <tr> <td>D</td> <td>N 26°21'14.0", E 120°24'57.0"</td> </tr> <tr> <td>E</td> <td>N 26°22'06.0", E 120°24'53.0"</td> </tr> <tr> <td>F</td> <td>N 26°23'49.0", E 120°26'04.0"</td> </tr> </table> <p>中心點： N 26°23'36.0"、E 120°29'01.0"                      危險區域：中心點半徑 7 浬所涵蓋之範圍                      空域管制高度：平均海面上 6,000 呎                      Central point： N 26°23'36.0", E 120°29'01.0"                      Dangerous area：Central point with a radius of 7 NM.                      Elevation：6,000 ft. Above MSL.                      ※ 聯絡人(Liaison officer)：                      李中尉(1LT Li) / Tel：886-836-77176</p>	A	N 26°22'06.0", E 120°29'07.0"	B	N 26°21'28.0", E 120°29'25.0"	C	N 26°19'29.0", E 120°28'04.0"	D	N 26°21'14.0", E 120°24'57.0"	E	N 26°22'06.0", E 120°24'53.0"	F	N 26°23'49.0", E 120°26'04.0"
A	N 26°22'06.0", E 120°29'07.0"														
B	N 26°21'28.0", E 120°29'25.0"														
C	N 26°19'29.0", E 120°28'04.0"														
D	N 26°21'14.0", E 120°24'57.0"														
E	N 26°22'06.0", E 120°24'53.0"														
F	N 26°23'49.0", E 120°26'04.0"														

附件(第 1150022588、1150022770 號)

Attachment

NM 64

	日期 Date	起訖時間 Time	點位 Position (WGS84)								
(C)	20260506 20260513 20260520 20260527 預備日(Alternative)： 20260507 – 20260508 20260514 – 20260515 20260521 – 20260522 20260528 – 20260529	0800-2100	<p>◎陸軍實彈射擊操演(Firing for Army Exercise)</p>  <table border="1" data-bbox="874 712 1337 833"> <tr> <td>A</td> <td>N 26°23'13.0", E 120°32'48.0"</td> </tr> <tr> <td>B</td> <td>N 26°20'09.0", E 120°31'08.0"</td> </tr> <tr> <td>C</td> <td>N 26°20'49.0", E 120°29'34.0"</td> </tr> <tr> <td>D</td> <td>N 26°23'54.0", E 120°31'12.0"</td> </tr> </table> <p>中心點： N 26°22'06.0"、E 120°31'20.0"                      危險區域：中心點半徑 7 浬所涵蓋之範圍                      空域管制高度：平均海水面上 6,000 呎                      Central point： N 26°22'06.0", E 120°31'20.0"                      Dangerous area：Central point with a radius of 7 NM.                      Elevation：6,000 ft. Above MSL.                      ※ 聯絡人(Liaison officer)：                      李中尉(1LT Li) / Tel：886-836-77176</p>	A	N 26°23'13.0", E 120°32'48.0"	B	N 26°20'09.0", E 120°31'08.0"	C	N 26°20'49.0", E 120°29'34.0"	D	N 26°23'54.0", E 120°31'12.0"
A	N 26°23'13.0", E 120°32'48.0"										
B	N 26°20'09.0", E 120°31'08.0"										
C	N 26°20'49.0", E 120°29'34.0"										
D	N 26°23'54.0", E 120°31'12.0"										
(D)	20260409 20260414 20260423 20260428	0800-1700	<p>◎海巡署實彈射擊操演(CGA Firing Exercise)</p>  <table border="1" data-bbox="874 1429 1337 1550"> <tr> <td>A</td> <td>N 25°20'00.0", E 121°23'00.0"</td> </tr> <tr> <td>B</td> <td>N 25°22'00.0", E 121°25'00.0"</td> </tr> <tr> <td>C</td> <td>N 25°20'00.0", E 121°27'00.0"</td> </tr> <tr> <td>D</td> <td>N 25°18'00.0", E 121°25'00.0"</td> </tr> </table> <p>中心點： N 25°19'20.0"、E 121°25'20.0"                      危險區域：中心點半徑 3 浬所涵蓋之範圍                      空域管制高度：平均海水面上 1,000 呎                      Central point： N 25°19'20.0", E 121°25'20.0"                      Dangerous area：Central point with a radius of 3 NM..                      Elevation：1,000 ft. Above MSL.                      ※ 聯絡人(Liaison officer)：                      陳先生(Mr. Chen) / Tel：886-971111866</p>	A	N 25°20'00.0", E 121°23'00.0"	B	N 25°22'00.0", E 121°25'00.0"	C	N 25°20'00.0", E 121°27'00.0"	D	N 25°18'00.0", E 121°25'00.0"
A	N 25°20'00.0", E 121°23'00.0"										
B	N 25°22'00.0", E 121°25'00.0"										
C	N 25°20'00.0", E 121°27'00.0"										
D	N 25°18'00.0", E 121°25'00.0"										

	日期 Date	起訖時間 Time	點位 Position (WGS84)										
(E)	20260401 – 20260402 20260408 20260414 20260416 20260421 – 20260422	0800-1200 1400-1800	<p>◎陸軍實彈射擊操演(Firing for Army Exercise)</p>  <table border="1" data-bbox="874 696 1337 831"> <tr><td>A</td><td>N 24°56'09.0", E 120°56'48.0"</td></tr> <tr><td>B</td><td>N 24°53'34.0", E 120°54'24.0"</td></tr> <tr><td>C</td><td>N 24°52'38.0", E 120°56'57.0"</td></tr> <tr><td>D</td><td>N 24°52'26.0", E 120°58'25.0"</td></tr> <tr><td>E</td><td>N 24°54'02.0", E 120°57'49.0"</td></tr> </table> <p>中心點： N 24°54'21.0"、E 120°56'36.0" 危險區域：中心點半徑3浬所涵蓋之範圍 空域管制高度：平均海面上2,000呎 Central point： N 24°54'21.0", E 120°56'36.0" Dangerous area： Central point with a radius of 3 NM. Elevation： 2,000 ft. Above MSL ※ 聯絡人(Liaison officer)： 廖上士(SSG Liao)/ Tel： 886-3-5999683</p>	A	N 24°56'09.0", E 120°56'48.0"	B	N 24°53'34.0", E 120°54'24.0"	C	N 24°52'38.0", E 120°56'57.0"	D	N 24°52'26.0", E 120°58'25.0"	E	N 24°54'02.0", E 120°57'49.0"
A	N 24°56'09.0", E 120°56'48.0"												
B	N 24°53'34.0", E 120°54'24.0"												
C	N 24°52'38.0", E 120°56'57.0"												
D	N 24°52'26.0", E 120°58'25.0"												
E	N 24°54'02.0", E 120°57'49.0"												
(F)	20260409 20260423	0800-1700	<p>◎海巡署實彈射擊操演(CGA Firing Exercise)</p>  <table border="1" data-bbox="868 1473 1331 1608"> <tr><td>A</td><td>N 23°26'00.0", E 119°10'00.0"</td></tr> <tr><td>B</td><td>N 23°26'00.0", E 119°16'00.0"</td></tr> <tr><td>C</td><td>N 23°22'00.0", E 119°10'00.0"</td></tr> <tr><td>D</td><td>N 23°22'00.0", E 119°16'00.0"</td></tr> </table> <p>中心點： N 23°24'00.0"、E 119°15'00.0" 危險區域：中心點半徑 5 浬所涵蓋之範圍 空域管制高度：平均海面上 500 呎 Central point： N 23°24'00.0", E 119°15'00.0" Dangerous area： Central point with a radius of 5 NM. Elevation： 500 ft. Above MSL ※ 聯絡人(Liaison officer)： 趙先生(Mr. Zhao)/ Tel： 886-6-9215221#208215</p>	A	N 23°26'00.0", E 119°10'00.0"	B	N 23°26'00.0", E 119°16'00.0"	C	N 23°22'00.0", E 119°10'00.0"	D	N 23°22'00.0", E 119°16'00.0"		
A	N 23°26'00.0", E 119°10'00.0"												
B	N 23°26'00.0", E 119°16'00.0"												
C	N 23°22'00.0", E 119°10'00.0"												
D	N 23°22'00.0", E 119°16'00.0"												

※ 演習時間為本地時間(Exercise time is local time)

※ 備註(Remarks)：

航空器及船舶請避開管制區域以策安全。

Aircraft and ships are advised to avoid regulated area for safety.