



## 海軍大氣海洋局航船布告

中華民國115年3月26日

### 60 (暫) 臺灣及馬祖海域 — 操演

依據 國防部海軍司令部115年3月23日國海戰訓字第1150022366及1150022367號函。  
交通部航港局115年3月19日航北字第1153150881號函。

說明 1. 115年4月份執行實彈射擊操演，管制事項如附件。  
2. 航行船隻於演習時間內，禁止進入該操演水域。

位置 詳如附件。

關係圖書 0304 - 0304B - 0306 - 0313 - 0340 - 0343 - 0352 - 0355 - 0356 - 04501 - 04511 - 04512 - 04527 - 0471B

海軍大氣海洋局局長  
海軍上校 劉得凰

## NOTICE to MARINERS

Published by Naval Meteorological & Oceanographic Office, R.O.C.

Mar-26-2026

### 60 (T) Taiwan and Matzu Waters – Firing Exercise


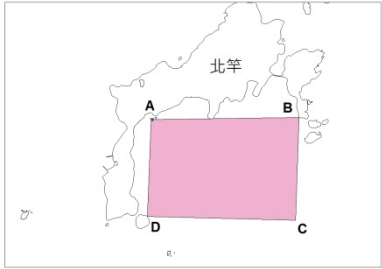
Source Navy Headquarters, MND, letter No. 1150022366 & 1150022367 dated March 23, 2026.  
Maritime and Port Bureau, MOTC, letter No. 1153150881 dated March 19, 2026.

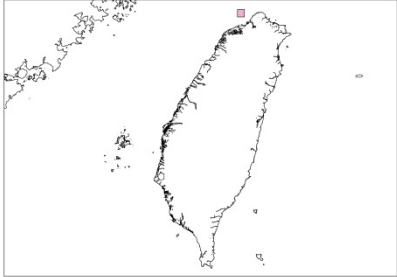
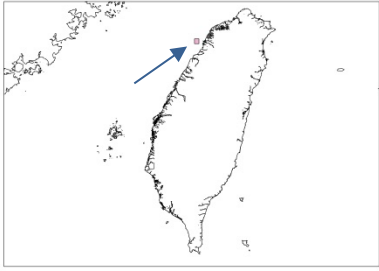
Details 1. The live ammunition fire exercise will take place in April 2026. Regulated content is shown as attachment.  
2. During the exercise period, all vessels are prohibited from sailing the exercise waters.

Position See attachment.

Chart affected 0304 - 0304B - 0306 - 0313 - 0340 - 0343 - 0352 - 0355 - 0356 - 04501 - 04511 - 04512 - 04527 - 0471B

*CAPT. Te Huang, Liu*  
*Director, NMOO*

	日期 Date	起訖時間 Time	點位 Position (WGS84)								
(A)	20260408 20260422	0800-1700	<p>◎海巡署實彈射擊操演(CGA Firing Exercise)</p>  <table border="1" data-bbox="874 689 1334 804"> <tr> <td>A</td> <td>N 21°49'50.0", E 120°45'50.0"</td> </tr> <tr> <td>B</td> <td>N 21°46'50.0", E 120°45'50.0"</td> </tr> <tr> <td>C</td> <td>N 21°46'50.0", E 120°42'50.0"</td> </tr> <tr> <td>D</td> <td>N 21°49'50.0", E 120°42'50.0"</td> </tr> </table> <p>中心點： N 21°48'50.0"、E 120°44'50.0"            危險區域：中心點半徑6浬所涵蓋之範圍            空域管制高度：平均海面上820呎            Central point： N 21°48'50.0", E 120°44'50.0"            Dangerous area： Central point with a radius of 5 NM.            Elevation： 820 ft. Above MSL            ※ 聯絡人(Liaison officer)：            陳先生(Mr. Chen) / Tel： 886-8-8867125 #214215</p>	A	N 21°49'50.0", E 120°45'50.0"	B	N 21°46'50.0", E 120°45'50.0"	C	N 21°46'50.0", E 120°42'50.0"	D	N 21°49'50.0", E 120°42'50.0"
A	N 21°49'50.0", E 120°45'50.0"										
B	N 21°46'50.0", E 120°45'50.0"										
C	N 21°46'50.0", E 120°42'50.0"										
D	N 21°49'50.0", E 120°42'50.0"										
(B)	20260408 預備日(Alternative)： 20260423	0900-1700	<p>◎海巡署實彈射擊操演(CGA Firing Exercise)</p>  <table border="1" data-bbox="874 1404 1334 1518"> <tr> <td>A</td> <td>N 26°12'47.0", E 119°58'35.0"</td> </tr> <tr> <td>B</td> <td>N 26°12'50.0", E 120°00'31.0"</td> </tr> <tr> <td>C</td> <td>N 26°11'38.0", E 120°00'32.0"</td> </tr> <tr> <td>D</td> <td>N 26°11'36.0", E 119°58'34.0"</td> </tr> </table> <p>中心點： N 26°12'00.0"、E 119°59'00.0"            危險區域：中心點半徑 7 浬所涵蓋之範圍            空域管制高度：平均海面上 457 呎            Central point： N 26°12'00.0", E 119°59'00.0"            Dangerous area： Central point with a radius of 7 NM.            Elevation： 457 ft. Above MSL            ※ 聯絡人(Liaison officer)：            陳先生(Mr. Chen) / Tel： 886-836-22647 #210215</p>	A	N 26°12'47.0", E 119°58'35.0"	B	N 26°12'50.0", E 120°00'31.0"	C	N 26°11'38.0", E 120°00'32.0"	D	N 26°11'36.0", E 119°58'34.0"
A	N 26°12'47.0", E 119°58'35.0"										
B	N 26°12'50.0", E 120°00'31.0"										
C	N 26°11'38.0", E 120°00'32.0"										
D	N 26°11'36.0", E 119°58'34.0"										

日期 Date	起訖時間 Time	點位 Position (WGS84)								
(C)  20260415 預備日(Alternative) : 20260416	0900-1200	<p>◎海巡署實彈射擊操演(CGA Firing Exercise)</p>  <table border="1" data-bbox="874 689 1337 808"> <tr> <td>A</td> <td>N 25°20'00.0", E 121°14'00.0"</td> </tr> <tr> <td>B</td> <td>N 25°20'00.0", E 121°20'00.0"</td> </tr> <tr> <td>C</td> <td>N 25°14'00.0", E 121°20'00.0"</td> </tr> <tr> <td>D</td> <td>N 25°14'00.0", E 121°14'00.0"</td> </tr> </table> <p>中心點： N 25°17'00.0"、E 121°17'00.0" 危險區域：中心點半徑 10 浬所涵蓋之範圍 空域管制高度：平均海面上 1,000 呎 Central point： N 25°17'00.0", E 121°17'00.0" Dangerous area： Central point with a radius of 10 NM. Elevation： 1,000 ft. Above MSL.</p> <p>※ 聯絡人(Liaison officer)： 徐先生(Mr. Hsu) / Tel： 886-3-5362570#212215</p>	A	N 25°20'00.0", E 121°14'00.0"	B	N 25°20'00.0", E 121°20'00.0"	C	N 25°14'00.0", E 121°20'00.0"	D	N 25°14'00.0", E 121°14'00.0"
A	N 25°20'00.0", E 121°14'00.0"									
B	N 25°20'00.0", E 121°20'00.0"									
C	N 25°14'00.0", E 121°20'00.0"									
D	N 25°14'00.0", E 121°14'00.0"									
(D)  20260429 預備日(Alternative) : 20260430	0900-1200	<p>◎海巡署實彈射擊操演(CGA Firing Exercise)</p>  <table border="1" data-bbox="874 1406 1337 1525"> <tr> <td>A</td> <td>N 24°53'00.0", E 120°47'00.0"</td> </tr> <tr> <td>B</td> <td>N 24°53'00.0", E 120°51'00.0"</td> </tr> <tr> <td>C</td> <td>N 24°49'00.0", E 120°51'00.0"</td> </tr> <tr> <td>D</td> <td>N 24°49'00.0", E 120°47'00.0"</td> </tr> </table> <p>中心點： N 24°52'00.0"、E 120°48'00.0" 危險區域：中心點半徑 3 浬所涵蓋之範圍 空域管制高度：平均海面上 1,000 呎 Central point： N 24°52'00.0", E 120°48'00.0" Dangerous area： Central point with a radius of 3 NM. Elevation： 1,000 ft. Above MSL.</p> <p>※ 聯絡人(Liaison officer)： 徐先生(Mr. Hsu) / Tel： 886-3-5362570#212215</p>	A	N 24°53'00.0", E 120°47'00.0"	B	N 24°53'00.0", E 120°51'00.0"	C	N 24°49'00.0", E 120°51'00.0"	D	N 24°49'00.0", E 120°47'00.0"
A	N 24°53'00.0", E 120°47'00.0"									
B	N 24°53'00.0", E 120°51'00.0"									
C	N 24°49'00.0", E 120°51'00.0"									
D	N 24°49'00.0", E 120°47'00.0"									

※ 演習時間為本地時間(Exercise time is local time)

※ 備註(Remarks)：

船舶及航空器請避開管制區域以策安全。

Ships and aircraft are advised to avoid regulated area for safety.