



## 海軍大氣海洋局航船布告

中華民國115年6月29日

**110 (暫)** 臺灣、金門及澎湖海域 — 操演

依據 國防部海軍司令部115年6月23日國海戰訓字第1150049354、1150049796及1150049892號函。

說明 1. 115年8月份執行實彈射擊操演，管制事項如附件。  
2. 航行船隻於演習時間內，禁止進入該操演水域。

位置 詳如附件。

關係圖書 0313 - 0319 - 0319A - 0331 - 0334 - 0336 - 04507 - 04525 - 04526 - 04529 - 61801 - 61802

海軍大氣海洋局局長  
海軍上校 劉得凰

### NOTICE to MARINERS

Published by Naval Meteorological & Oceanographic Office, R.O.C.

Jun-29-2026

**110 (T)** Taiwan, Kinmen and Penghu Waters – Firing Exercise

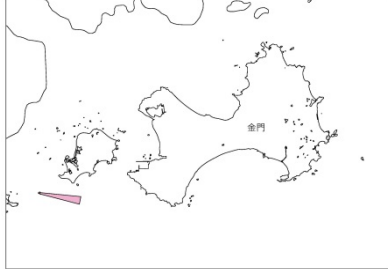
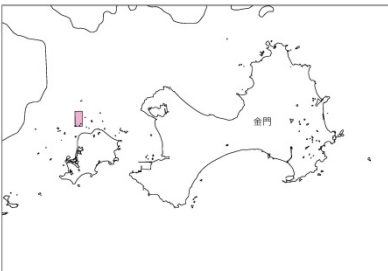
Source Navy Headquarters, MND, letter No. 1150049354, 1150049796 & 1150049892 dated June 23, 2026.

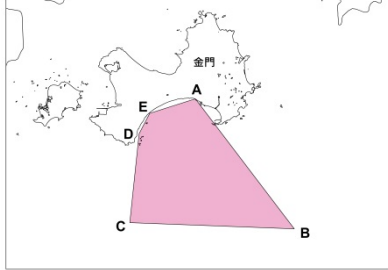

Details 1. The live ammunition fire exercise will take place in August 2026. Regulated content is shown as attachment.  
2. During the exercise period, all vessels are prohibited from sailing the exercise waters.


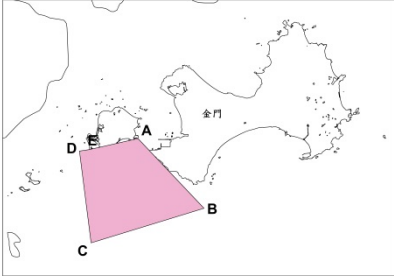
Position See attachment.

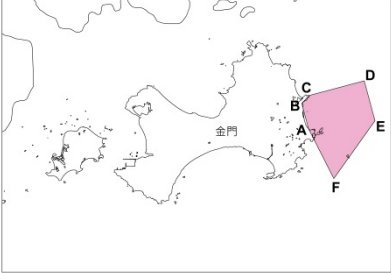
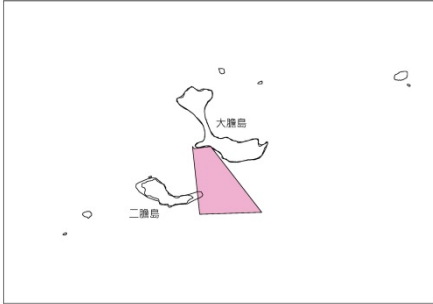
Chart affected 0313 - 0319 - 0319A - 0331 - 0334 - 0336 - 04507 - 04525 - 04526 - 04529 - 61801 - 61802

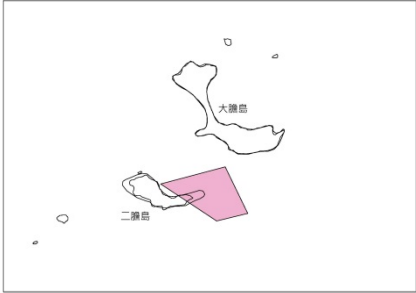
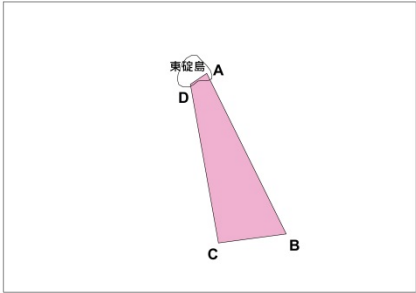
*CAPT. Te Huang, Liu*  
*Director, NMOO*

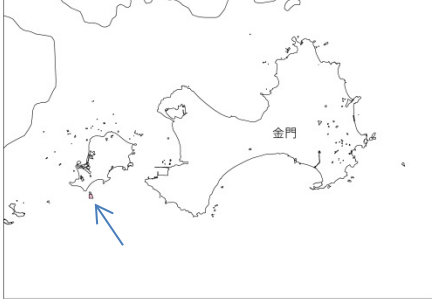

日期 Date	起訖時間 Time	點位 Position (WGS84)								
(A)	20260807	<p>◎陸軍實彈射擊操演(Firing for Army Exercise)</p>  <table border="1"> <tr> <td>A</td> <td>N 24°23'50.0", E 118°11'37.0"</td> </tr> <tr> <td>B</td> <td>N 24°23'37.0", E 118°13'59.0"</td> </tr> <tr> <td>C</td> <td>N 24°23'13.0", E 118°13'54.0"</td> </tr> <tr> <td>D</td> <td>N 24°23'46.0", E 118°11'35.0"</td> </tr> </table> <p>中心點： N 24°23'36.0"、E 118°12'41.0" 危險區域：中心點半徑 2 浬所涵蓋之範圍 空域管制高度：平均海水上 1,000 呎 Central point： N 24°23'36.0", E 118°12'41.0" Dangerous area：Central point with a radius of 2 NM. Elevation：1,000 ft. Above MSL. ※ 聯絡人(Liaison officer)： 黃中尉(1LT Huang) / Tel：886-82-333691</p>	A	N 24°23'50.0", E 118°11'37.0"	B	N 24°23'37.0", E 118°13'59.0"	C	N 24°23'13.0", E 118°13'54.0"	D	N 24°23'46.0", E 118°11'35.0"
	A		N 24°23'50.0", E 118°11'37.0"							
	B		N 24°23'37.0", E 118°13'59.0"							
C	N 24°23'13.0", E 118°13'54.0"									
D	N 24°23'46.0", E 118°11'35.0"									
預備日(Alternative)： 20260808	0530-0730 2050-2250									
預備日(Alternative)： 20260809	0530-0730									
(B)	20260807	<p>◎陸軍實彈射擊操演(Firing for Army Exercise)</p>  <table border="1"> <tr> <td>A</td> <td>N 24°28'07.0", E 118°13'35.0"</td> </tr> <tr> <td>B</td> <td>N 24°28'07.0", E 118°14'00.0"</td> </tr> <tr> <td>C</td> <td>N 24°27'20.0", E 118°14'00.0"</td> </tr> <tr> <td>D</td> <td>N 24°27'20.0", E 118°13'35.0"</td> </tr> </table> <p>中心點： N 24°27'44.0"、E 118°13'48.0" 危險區域：中心點半徑 2 浬所涵蓋之範圍 空域管制高度：平均海水上 1,000 呎 Central point： N 24°27'44.0", E 118°13'48.0" Dangerous area：Central point with a radius of 2 NM. Elevation：1,000 ft. Above MSL. ※ 聯絡人(Liaison officer)： 黃中尉(1LT Huang) / Tel：886-82-333691</p>	A	N 24°28'07.0", E 118°13'35.0"	B	N 24°28'07.0", E 118°14'00.0"	C	N 24°27'20.0", E 118°14'00.0"	D	N 24°27'20.0", E 118°13'35.0"
	A		N 24°28'07.0", E 118°13'35.0"							
	B		N 24°28'07.0", E 118°14'00.0"							
C	N 24°27'20.0", E 118°14'00.0"									
D	N 24°27'20.0", E 118°13'35.0"									
預備日(Alternative)： 20260808	0530-0730 2050-2250									
預備日(Alternative)： 20260809	0530-0730									

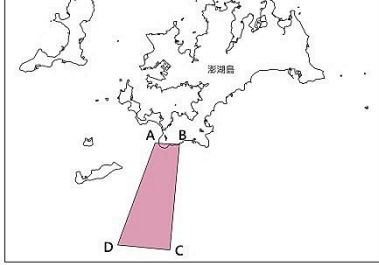
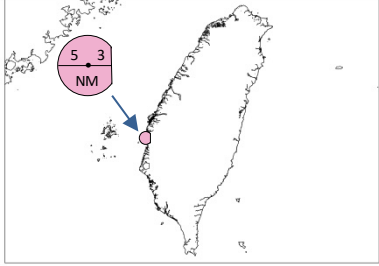
日期 Date	起訖時間 Time	點位 Position (WGS84)										
(C)	20260807	<p>◎陸軍實彈射擊操演(Firing for Army Exercise)</p>  <table border="1" data-bbox="868 696 1334 846"> <tr> <td>A</td> <td>N 24°26'05.0", E 118°24'11.0"</td> </tr> <tr> <td>B</td> <td>N 24°17'42.0", E 118°31'15.0"</td> </tr> <tr> <td>C</td> <td>N 24°18'02.0", E 118°19'36.0"</td> </tr> <tr> <td>D</td> <td>N 24°23'50.0", E 118°20'13.0"</td> </tr> <tr> <td>E</td> <td>N 24°25'10.0", E 118°20'57.0"</td> </tr> </table> <p>中心點： N 24°20'36.0", E 118°38'07.0" 危險區域：中心點半徑3浬所涵蓋之範圍 空域管制高度：平均海水上6,600呎 Central point： N 24°20'36.0", E 118°38'07.0" Dangerous area： Central point with a radius of 3 NM. Elevation： 6,600 ft. Above MSL ※ 聯絡人(Liaison officer)： 黃中尉(1LT Huang) / Tel： 886-82-333691</p>	A	N 24°26'05.0", E 118°24'11.0"	B	N 24°17'42.0", E 118°31'15.0"	C	N 24°18'02.0", E 118°19'36.0"	D	N 24°23'50.0", E 118°20'13.0"	E	N 24°25'10.0", E 118°20'57.0"
	A		N 24°26'05.0", E 118°24'11.0"									
	B		N 24°17'42.0", E 118°31'15.0"									
C	N 24°18'02.0", E 118°19'36.0"											
D	N 24°23'50.0", E 118°20'13.0"											
E	N 24°25'10.0", E 118°20'57.0"											
預備日(Alternative)： 20260808	0530-0730 2050-2250											
預備日(Alternative)： 20260809	0530-0730											
(D)	20260807	<p>◎陸軍實彈射擊操演(Firing for Army Exercise)</p>  <table border="1" data-bbox="874 1496 1334 1646"> <tr> <td>A</td> <td>N 24°29'52.0", E 118°28'28.0"</td> </tr> <tr> <td>B</td> <td>N 24°28'50.0", E 118°27'44.0"</td> </tr> <tr> <td>C</td> <td>N 24°29'23.0", E 118°27'14.0"</td> </tr> <tr> <td>D</td> <td>N 24°29'43.0", E 118°27'09.0"</td> </tr> <tr> <td>E</td> <td>N 24°30'12.0", E 118°27'45.0"</td> </tr> </table> <p>中心點： N 24°29'42.0"、E 118°27'45.0" 危險區域：中心點半徑3浬所涵蓋之範圍 空域管制高度：平均海水上6,600呎 Central point： N 24°29'42.0", E 118°27'45.0" Dangerous area： Central point with a radius of 3 NM. Elevation： 6,600 ft. Above MSL. ※ 聯絡人(Liaison officer)： 黃中尉(1LT Huang) / Tel： 886-82-333691</p>	A	N 24°29'52.0", E 118°28'28.0"	B	N 24°28'50.0", E 118°27'44.0"	C	N 24°29'23.0", E 118°27'14.0"	D	N 24°29'43.0", E 118°27'09.0"	E	N 24°30'12.0", E 118°27'45.0"
	A		N 24°29'52.0", E 118°28'28.0"									
	B		N 24°28'50.0", E 118°27'44.0"									
C	N 24°29'23.0", E 118°27'14.0"											
D	N 24°29'43.0", E 118°27'09.0"											
E	N 24°30'12.0", E 118°27'45.0"											
預備日(Alternative)： 20260808	0530-0730 2050-2250											
預備日(Alternative)： 20260809	0530-0730											

日期 Date	起訖時間 Time	點位 Position (WGS84)										
(E)	20260807	◎陸軍實彈射擊操演(Firing for Army Exercise)  <table border="1" data-bbox="858 701 1321 853"> <tr><td>A</td><td>N 24°25'40.0", E 118°27'29.0"</td></tr> <tr><td>B</td><td>N 24°24'50.0", E 118°28'30.0"</td></tr> <tr><td>C</td><td>N 24°24'06.0", E 118°27'35.0"</td></tr> <tr><td>D</td><td>N 24°24'56.0", E 118°27'02.0"</td></tr> <tr><td>E</td><td>N 24°25'17.0", E 118°27'02.0"</td></tr> </table> <p>中心點： N 24°24'55.0"、E 118°27'30.0"            危險區域：中心點半徑2浬所涵蓋之範圍            空域管制高度：平均海面上6,600呎            Central point： N 24°24'55.0", E 118°27'30.0"            Dangerous area： Central point with a radius of 2 NM.            Elevation： 6,600 ft. Above MSL</p> <p>※ 聯絡人(Liaison officer)：            黃中尉(1LT Huang) / Tel： 886-82-333691</p>	A	N 24°25'40.0", E 118°27'29.0"	B	N 24°24'50.0", E 118°28'30.0"	C	N 24°24'06.0", E 118°27'35.0"	D	N 24°24'56.0", E 118°27'02.0"	E	N 24°25'17.0", E 118°27'02.0"
	A		N 24°25'40.0", E 118°27'29.0"									
	B		N 24°24'50.0", E 118°28'30.0"									
C	N 24°24'06.0", E 118°27'35.0"											
D	N 24°24'56.0", E 118°27'02.0"											
E	N 24°25'17.0", E 118°27'02.0"											
預備日(Alternative)： 20260808	0530-0730 2050-2250											
預備日(Alternative)： 20260809	0530-0730											
(F)	20260807	◎陸軍實彈射擊操演(Firing for Army Exercise)  <table border="1" data-bbox="874 1464 1337 1617"> <tr><td>A</td><td>N 24°25'31.0", E 118°16'00.0"</td></tr> <tr><td>B</td><td>N 24°21'50.0", E 118°19'50.0"</td></tr> <tr><td>C</td><td>N 24°20'00.0", E 118°13'20.0"</td></tr> <tr><td>D</td><td>N 24°24'50.0", E 118°12'40.0"</td></tr> <tr><td>E</td><td>N 24°25'00.0", E 118°13'11.0"</td></tr> </table> <p>中心點： N 24°22'55.0"、E 118°14'42.0"            危險區域：中心點半徑3浬所涵蓋之範圍            空域管制高度：平均海面上6,600呎            Central point： N 24°22'55.0", E 118°14'42.0"            Dangerous area： Central point with a radius of 3 NM.            Elevation： 6,600 ft. Above MSL</p> <p>※ 聯絡人(Liaison officer)：            黃中尉(1LT Huang) / Tel： 886-82-333691</p>	A	N 24°25'31.0", E 118°16'00.0"	B	N 24°21'50.0", E 118°19'50.0"	C	N 24°20'00.0", E 118°13'20.0"	D	N 24°24'50.0", E 118°12'40.0"	E	N 24°25'00.0", E 118°13'11.0"
	A		N 24°25'31.0", E 118°16'00.0"									
	B		N 24°21'50.0", E 118°19'50.0"									
C	N 24°20'00.0", E 118°13'20.0"											
D	N 24°24'50.0", E 118°12'40.0"											
E	N 24°25'00.0", E 118°13'11.0"											
預備日(Alternative)： 20260808	0530-0730 2050-2250											
預備日(Alternative)： 20260809	0530-0730											

	日期 Date	起訖時間 Time	點位 Position (WGS84)												
(G)	20260807	2050-2250	<p>◎陸軍實彈射擊操演(Firing for Army Exercise)</p>  <table border="1" data-bbox="874 701 1335 882"> <tr><td>A</td><td>N 24°27'06.0", E 118°27'58.0"</td></tr> <tr><td>B</td><td>N 24°28'27.0", E 118°27'37.0"</td></tr> <tr><td>C</td><td>N 24°28'53.0", E 118°28'03.0"</td></tr> <tr><td>D</td><td>N 24°29'36.0", E 118°31'19.0"</td></tr> <tr><td>E</td><td>N 24°27'31.0", E 118°31'53.0"</td></tr> <tr><td>F</td><td>N 24°24'29.0", E 118°29'29.0"</td></tr> </table> <p>中心點： N 24°28'19.0"、E 118°29'58.0" 危險區域：中心點半徑3浬所涵蓋之範圍 空域管制高度：平均海水上6,600呎 Central point： N 24°28'19.0", E 118°29'58.0" Dangerous area： Central point with a radius of 3 NM. Elevation： 6,600 ft. Above MSL ※ 聯絡人(Liaison officer)： 黃中尉(1LT Huang) / Tel： 886-82-333691</p>	A	N 24°27'06.0", E 118°27'58.0"	B	N 24°28'27.0", E 118°27'37.0"	C	N 24°28'53.0", E 118°28'03.0"	D	N 24°29'36.0", E 118°31'19.0"	E	N 24°27'31.0", E 118°31'53.0"	F	N 24°24'29.0", E 118°29'29.0"
	A	N 24°27'06.0", E 118°27'58.0"													
	B	N 24°28'27.0", E 118°27'37.0"													
C	N 24°28'53.0", E 118°28'03.0"														
D	N 24°29'36.0", E 118°31'19.0"														
E	N 24°27'31.0", E 118°31'53.0"														
F	N 24°24'29.0", E 118°29'29.0"														
預備日(Alternative)： 20260808	0530-0730 2050-2250														
預備日(Alternative)： 20260809	0530-0730														
(H)	20260807	2050-2250	<p>◎陸軍實彈射擊操演(Firing for Army Exercise)</p>  <table border="1" data-bbox="874 1534 1335 1686"> <tr><td>A</td><td>N 24°23'14.0", E 118°09'40.0"</td></tr> <tr><td>B</td><td>N 24°23'13.0", E 118°09'41.0"</td></tr> <tr><td>C</td><td>N 24°23'14.0", E 118°09'50.0"</td></tr> <tr><td>D</td><td>N 24°22'41.0", E 118°10'18.0"</td></tr> <tr><td>E</td><td>N 24°22'40.0", E 118°09'44.0"</td></tr> </table> <p>中心點： N 24°22'52.0"、E 118°09'51.0" 危險區域：中心點半徑 2 浬所涵蓋之範圍 空域管制高度：平均海水上 1,000 呎 Central point： N 24°22'52.0", E 118°09'51.0" Dangerous area： Central point with a radius of 2 NM. Elevation： 1,000 ft. Above MSL. ※ 聯絡人(Liaison officer)： 黃中尉(1LT Huang) / Tel： 886-82-333691</p>	A	N 24°23'14.0", E 118°09'40.0"	B	N 24°23'13.0", E 118°09'41.0"	C	N 24°23'14.0", E 118°09'50.0"	D	N 24°22'41.0", E 118°10'18.0"	E	N 24°22'40.0", E 118°09'44.0"		
	A	N 24°23'14.0", E 118°09'40.0"													
	B	N 24°23'13.0", E 118°09'41.0"													
C	N 24°23'14.0", E 118°09'50.0"														
D	N 24°22'41.0", E 118°10'18.0"														
E	N 24°22'40.0", E 118°09'44.0"														
預備日(Alternative)： 20260808	0530-0730 2050-2250														
預備日(Alternative)： 20260809	0530-0730														

	日期 Date	起訖時間 Time	點位 Position (WGS84)										
(I)	20260807	2050-2250	<p>◎陸軍實彈射擊操演(Firing for Army Exercise)</p>  <table border="1" data-bbox="874 734 1334 887"> <tr><td>A</td><td>N 24°22'54.0", E 118°09'26.0"</td></tr> <tr><td>B</td><td>N 24°23'01.0", E 118°09'55.0"</td></tr> <tr><td>C</td><td>N 24°22'42.0", E 118°10'05.0"</td></tr> <tr><td>D</td><td>N 24°22'39.0", E 118°09'51.0"</td></tr> <tr><td>E</td><td>N 24°22'49.0", E 118°09'30.0"</td></tr> </table> <p>中心點： N 24°22'52.0"、E 118°09'51.0"            危險區域：中心點半徑 2 浬所涵蓋之範圍            空域管制高度：平均海水面上 1,000 呎            Central point : N 24°22'52.0", E 118°09'51.0"            Dangerous area : Central point with a radius of 2 NM.            Elevation : 1,000 ft. Above MSL.</p> <p>※ 聯絡人(Liaison officer) :            黃中尉(1LT Huang) / Tel : 886-82-333691</p>	A	N 24°22'54.0", E 118°09'26.0"	B	N 24°23'01.0", E 118°09'55.0"	C	N 24°22'42.0", E 118°10'05.0"	D	N 24°22'39.0", E 118°09'51.0"	E	N 24°22'49.0", E 118°09'30.0"
	A	N 24°22'54.0", E 118°09'26.0"											
	B	N 24°23'01.0", E 118°09'55.0"											
C	N 24°22'42.0", E 118°10'05.0"												
D	N 24°22'39.0", E 118°09'51.0"												
E	N 24°22'49.0", E 118°09'30.0"												
預備日 (Alternative) : 20260808	0530-0730 2050-2250												
預備日 (Alternative) : 20260809	0530-0730												
(J)	20260807	2050-2250	<p>◎陸軍實彈射擊操演(Firing for Army Exercise)</p>  <table border="1" data-bbox="874 1529 1334 1653"> <tr><td>A</td><td>N 24°09'42.0", E 118°14'08.0"</td></tr> <tr><td>B</td><td>N 24°08'29.0", E 118°14'49.0"</td></tr> <tr><td>C</td><td>N 24°08'24.0", E 118°14'15.0"</td></tr> <tr><td>D</td><td>N 24°09'37.0", E 118°14'00.0"</td></tr> </table> <p>中心點： N 24°09'36.0"、E 118°14'07.0"            危險區域：中心點半徑 2 浬所涵蓋之範圍            空域管制高度：平均海水面上 1,000 呎            Central point : N 24°09'36.0", E 118°14'07.0"            Dangerous area : Central point with a radius of 2 NM.            Elevation : 1,000 ft. Above MSL.</p> <p>※ 聯絡人(Liaison officer) :            黃中尉(1LT Huang) / Tel : 886-82-333691</p>	A	N 24°09'42.0", E 118°14'08.0"	B	N 24°08'29.0", E 118°14'49.0"	C	N 24°08'24.0", E 118°14'15.0"	D	N 24°09'37.0", E 118°14'00.0"		
	A	N 24°09'42.0", E 118°14'08.0"											
	B	N 24°08'29.0", E 118°14'49.0"											
C	N 24°08'24.0", E 118°14'15.0"												
D	N 24°09'37.0", E 118°14'00.0"												
預備日 (Alternative) : 20260808	0530-0730 2050-2250												
預備日 (Alternative) : 20260809	0530-0730												

	日期 Date	起訖時間 Time	點位 Position (WGS84)								
(K)	20260807	2050-2250	<p>◎陸軍實彈射擊操演(Firing for Army Exercise)</p>  <table border="1" data-bbox="874 734 1334 857"> <tr> <td>A</td> <td>N 24°24'11.0", E 118°13'44.0"</td> </tr> <tr> <td>B</td> <td>N 24°24'11.0", E 118°13'53.0"</td> </tr> <tr> <td>C</td> <td>N 24°23'59.0", E 118°13'57.0"</td> </tr> <tr> <td>D</td> <td>N 24°23'59.0", E 118°13'44.0"</td> </tr> </table> <p>中心點： N 24°24'03.0"、E 118°13'51.0"            危險區域：中心點半徑 2 哩所涵蓋之範圍            空域管制高度：平均海面上 1,000 呎            Central point： N 24°24'03.0", E 118°13'51.0"            Dangerous area： Central point with a radius of 2 NM.            Elevation： 1,000 ft. Above MSL.            ※ 聯絡人(Liaison officer)：            黃中尉(1LT Huang) / Tel： 886-82-333691</p>	A	N 24°24'11.0", E 118°13'44.0"	B	N 24°24'11.0", E 118°13'53.0"	C	N 24°23'59.0", E 118°13'57.0"	D	N 24°23'59.0", E 118°13'44.0"
	A	N 24°24'11.0", E 118°13'44.0"									
	B	N 24°24'11.0", E 118°13'53.0"									
C	N 24°23'59.0", E 118°13'57.0"										
D	N 24°23'59.0", E 118°13'44.0"										
預備日(Alternative)： 20260808	0530-0730 2050-2250										
預備日(Alternative)： 20260809	0530-0730										
(L)	20260807	2050-2250	<p>◎陸軍實彈射擊操演(Firing for Army Exercise)</p>  <table border="1" data-bbox="868 1458 1334 1581"> <tr> <td>A</td> <td>N 24°25'39.0", E 118°30'31.0"</td> </tr> <tr> <td>B</td> <td>N 24°25'10.0", E 118°30'56.0"</td> </tr> <tr> <td>C</td> <td>N 24°24'57.0", E 118°30'22.0"</td> </tr> <tr> <td>D</td> <td>N 24°25'30.0", E 118°30'16.0"</td> </tr> </table> <p>中心點： N 24°25'18.0", E 118°30'28.0"            危險區域：中心點半徑 2 哩所涵蓋之範圍            空域管制高度：平均海面上 1,000 呎            Central point： N 24°25'18.0", E 118°30'28.0"            Dangerous area： Central point with a radius of 2 NM.            Elevation： 1,000 ft. Above MSL.            ※ 聯絡人(Liaison officer)：            黃中尉(1LT Huang) / Tel： 886-82-333691</p>	A	N 24°25'39.0", E 118°30'31.0"	B	N 24°25'10.0", E 118°30'56.0"	C	N 24°24'57.0", E 118°30'22.0"	D	N 24°25'30.0", E 118°30'16.0"
	A	N 24°25'39.0", E 118°30'31.0"									
	B	N 24°25'10.0", E 118°30'56.0"									
C	N 24°24'57.0", E 118°30'22.0"										
D	N 24°25'30.0", E 118°30'16.0"										
預備日(Alternative)： 20260808	0530-0730 2050-2250										
預備日(Alternative)： 20260809	0530-0730										

日期 Date	起訖時間 Time	點位 Position (WGS84)								
(M)  20260810 預備日 (Alternative) : 20260811	0500-0700	<p>◎陸軍實彈射擊操演(Firing for Army Exercise)</p>  <table border="1" data-bbox="858 701 1319 815"> <tr> <td>A</td> <td>N 23°30'39.0", E 119°34'06.0"</td> </tr> <tr> <td>B</td> <td>N 23°30'36.0", E 119°35'11.0"</td> </tr> <tr> <td>C</td> <td>N 23°26'16.0", E 119°34'46.0"</td> </tr> <tr> <td>D</td> <td>N 23°26'29.0", E 119°32'26.0"</td> </tr> </table> <p>中心點： N 23°28'56.0"、E 119°34'19.0" 危險區域：中心點半徑5浬所涵蓋之範圍 空域管制高度：平均海水上5,000呎 Central point： N 23°28'56.0", E 119°34'19.0" Dangerous area： Central point with a radius of 5 NM. Elevation： 5,000 ft. Above MSL ※ 聯絡人(Liaison officer)： 郭上尉(CPT Kuo) / Tel： 886-6-9260157</p>	A	N 23°30'39.0", E 119°34'06.0"	B	N 23°30'36.0", E 119°35'11.0"	C	N 23°26'16.0", E 119°34'46.0"	D	N 23°26'29.0", E 119°32'26.0"
A	N 23°30'39.0", E 119°34'06.0"									
B	N 23°30'36.0", E 119°35'11.0"									
C	N 23°26'16.0", E 119°34'46.0"									
D	N 23°26'29.0", E 119°32'26.0"									
(N)  20260803 – 20260807 20260810 – 20260814 20260817 – 20260821 20260824 – 20260828 20260831	0700-2100	<p>◎空軍實彈射擊操演(Fire for Air Force Exercise)</p>  <p>中心點： N 23°29'54.0"、E 120°07'59.0" 危險區域：中心點半徑5浬所涵蓋之範圍 《去除120°10'59.0"E以東部分》 空域管制高度：平均海水上15,000呎 Central point： N 23°29'54.0", E 120°07'59.0" Dangerous area： Central point with a radius of 5 NM. 《The east part of 120°10'59.0"E is excluded》 Elevation： 15,000 ft. Above MSL ※ 聯絡人(Liaison officer)： 林少校(MAJ Lin) / Tel： 886-5-2854087</p>								

※ 演習時間為本地時間(Exercise time is local time)

※ 備註(Remarks)：

航空器及船舶請避開管制區域以策安全。

Aircraft and ships are advised to avoid regulated area for safety.