



海軍大氣海洋局航船布告

中華民國113年7月9日

94 (暫) 臺灣海域 — 操演

依據 國防部海軍司令部113年7月5日國海戰訓字第1130054359號函。
說明 1. 113年7-8月執行實彈射擊操演。
2. 航行船隻於演習時間內，禁止進入該操演水域。
位置 詳如附件。
海圖 0313 - 0340 - 0343 - 04501 - 04522 - 04523 - 0471B

海軍大氣海洋局局長
海軍上校 林倉玉

NOTICE to MARINERS

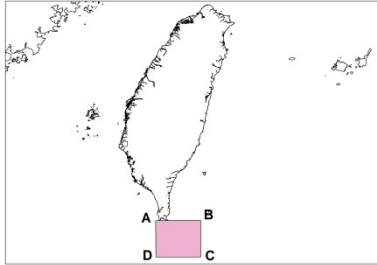
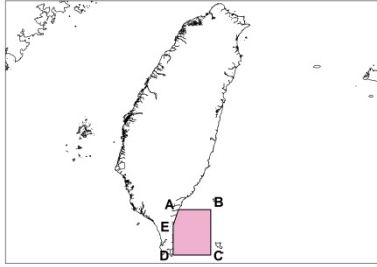
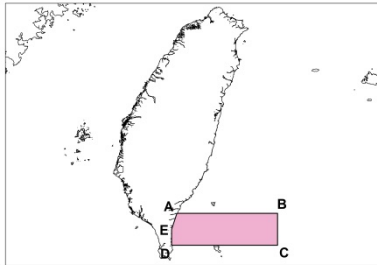
Published by Naval Meteorological & Oceanographic Office, R.O.C.

Jul-9-2024

94 (T) Taiwan Waters – Firing Exercise

Source Air Force Headquarters, MND, letter No. 1130054359 dated July 5, 2024.
Details 1. The live ammunition fire exercise will take place from July to August 2024.
2. During the exercise period, all vessels are prohibited from sailing the exercise waters.
Position See attachment.
Chart affected 0313 - 0340 - 0343 - 04501 - 04522 - 04523 - 0471B

CAPT. Tsang Yu, Lin
Director, NMOO

日期 Date	起訖時間 Time	點位 Position (WGS84)										
(A)	20240730 – 20240802	◎海軍實彈射擊操演(Navy Exercise)  <table border="1"> <tr><td>A</td><td>N 21°55'00.0", E 120°40'00.0"</td></tr> <tr><td>B</td><td>N 21°55'00.0", E 121°26'00.0"</td></tr> <tr><td>C</td><td>N 21°20'00.0", E 121°26'00.0"</td></tr> <tr><td>D</td><td>N 21°20'00.0", E 120°40'00.0"</td></tr> </table>	A	N 21°55'00.0", E 120°40'00.0"	B	N 21°55'00.0", E 121°26'00.0"	C	N 21°20'00.0", E 121°26'00.0"	D	N 21°20'00.0", E 120°40'00.0"		
	A		N 21°55'00.0", E 120°40'00.0"									
B	N 21°55'00.0", E 121°26'00.0"											
C	N 21°20'00.0", E 121°26'00.0"											
D	N 21°20'00.0", E 120°40'00.0"											
20240806 – 20240809 20240813 – 20240816 20240820 – 20240823 20240827 – 20240830	0500-0730											
(B)	20240730 – 20240802	◎海軍實彈射擊操演(Navy Exercise)  <table border="1"> <tr><td>A</td><td>N 22°32'00.0", E 120°57'36.0"</td></tr> <tr><td>B</td><td>N 22°32'00.0", E 121°26'00.0"</td></tr> <tr><td>C</td><td>N 21°55'00.0", E 121°26'00.0"</td></tr> <tr><td>D</td><td>N 21°55'00.0", E 120°53'00.0"</td></tr> <tr><td>E</td><td>N 22°20'00.0", E 120°53'00.0"</td></tr> </table> 中心點： N 22°21'32.0"、E 121°16'45.0" 危險區域：中心點半徑 5 浬所涵蓋之範圍 Central point : N 22°21'32.0", E 121°16'45.0" Dangerous area : Central point with a radius of 5 nautical miles.	A	N 22°32'00.0", E 120°57'36.0"	B	N 22°32'00.0", E 121°26'00.0"	C	N 21°55'00.0", E 121°26'00.0"	D	N 21°55'00.0", E 120°53'00.0"	E	N 22°20'00.0", E 120°53'00.0"
	A		N 22°32'00.0", E 120°57'36.0"									
	B		N 22°32'00.0", E 121°26'00.0"									
	C		N 21°55'00.0", E 121°26'00.0"									
	D		N 21°55'00.0", E 120°53'00.0"									
E	N 22°20'00.0", E 120°53'00.0"											
20240806 – 20240809 20240813 – 20240816	0500-0740											
20240820 20240822 – 20240823 20240827 20240829 – 20240830	(空域關閉 Airspace closed) 0500-0740											
20240820 – 20240823 20240827 – 20240830	0740-0800											
20240821 20240828	(空域關閉 Airspace closed) 0350-0730											
(C)	20240820 – 20240823 20240827 – 20240830	◎空軍實彈射擊操演(Air Force Fire Exercise)  <table border="1"> <tr><td>A</td><td>N 22°32'00.0", E 120°57'36.0"</td></tr> <tr><td>B</td><td>N 22°32'00.0", E 122°26'00.0"</td></tr> <tr><td>C</td><td>N 22°06'00.0", E 122°26'00.0"</td></tr> <tr><td>D</td><td>N 22°06'00.0", E 120°53'00.0"</td></tr> <tr><td>E</td><td>N 22°19'00.0", E 120°53'00.0"</td></tr> </table> 中心點： N 22°21'32.0"、E 121°39'45.0" 危險區域：中心點半徑 5 浬所涵蓋之範圍 Central point : N 22°21'32.0", E 121°39'45.0" Dangerous area : Central point with a radius of 5 nautical miles.	A	N 22°32'00.0", E 120°57'36.0"	B	N 22°32'00.0", E 122°26'00.0"	C	N 22°06'00.0", E 122°26'00.0"	D	N 22°06'00.0", E 120°53'00.0"	E	N 22°19'00.0", E 120°53'00.0"
		A	N 22°32'00.0", E 120°57'36.0"									
B	N 22°32'00.0", E 122°26'00.0"											
C	N 22°06'00.0", E 122°26'00.0"											
D	N 22°06'00.0", E 120°53'00.0"											
E	N 22°19'00.0", E 120°53'00.0"											
0500-0740												
	0740-0800											

※ 演習時間為本地時間
Exercise time is local time