



海軍大氣海洋局航船布告

中華民國113年4月17日

46 (暫) 臺灣海域 — 操演

依據 國防部海軍司令部113年4月12日國海戰訓字第1130027458號函。

說明 1. 113年5月執行實彈射擊操演。
2. 航行船隻於演習時間內，禁止進入該操演水域。

位置 詳如附件。

海圖 0341C - 04505 - 04528 - 0331 - 0338 - 0336 - 0340 - 0352 - 0360 - 0319 - 0313

海軍大氣海洋局局長
海軍上校 林倉玉

NOTICE to MARINERS

Published by Naval Meteorological & Oceanographic Office, R.O.C.

Apr-17-2024

46 (T) Taiwan Waters – Firing Exercise

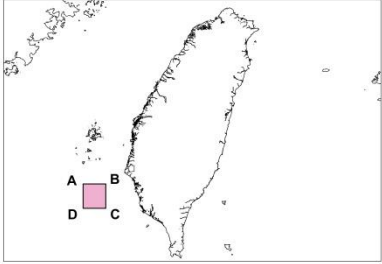
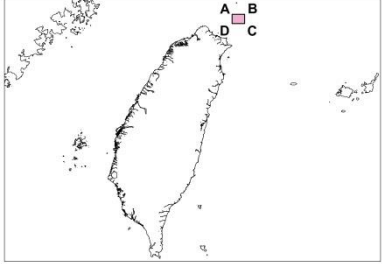
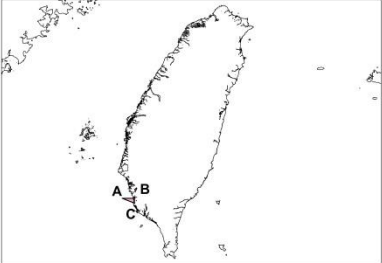
Source Navy Headquarters, MND, letter No. 1130027458 dated April 12, 2024.

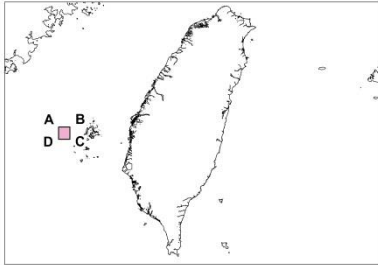
Details 1. The live ammunition fire exercise will take place in May 2024.
2. During the exercise period, all vessels are prohibited from sailing the exercise waters.

Position See attachment.

Chart affected 0341C - 04505 - 04528 - 0331 - 0338 - 0336 - 0340 - 0352 - 0360 - 0319 - 0313

CAPT. Tsang Yu, Lin
Director, NMOO

	日期 Date	起訖時間 Time	點位 Position (WGS84)								
(A)	20240501 – 20240503 20240506 – 20240510 20240513 – 20240517 20240520 – 20240524 20240527 – 20240531	0700-1700	<p>◎海軍實彈射擊操演(Navy Firing Exercise)</p>  <table border="1" data-bbox="869 645 1337 759"> <tr> <td>A</td> <td>N 22°54'54.0", E 119°25'29.0"</td> </tr> <tr> <td>B</td> <td>N 22°54'54.0", E 119°45'29.0"</td> </tr> <tr> <td>C</td> <td>N 22°34'54.0", E 119°45'29.0"</td> </tr> <tr> <td>D</td> <td>N 22°34'54.0", E 119°25'29.0"</td> </tr> </table> <p>中心點： N 22°44'54.0"、E 119°35'29.0" 危險區域：中心點半徑 15 浬所涵蓋之範圍 Central point : N 22°44'54.0", E 119°35'29.0" Dangerous area : Central point with a radius of 15 nautical miles.</p>	A	N 22°54'54.0", E 119°25'29.0"	B	N 22°54'54.0", E 119°45'29.0"	C	N 22°34'54.0", E 119°45'29.0"	D	N 22°34'54.0", E 119°25'29.0"
A	N 22°54'54.0", E 119°25'29.0"										
B	N 22°54'54.0", E 119°45'29.0"										
C	N 22°34'54.0", E 119°45'29.0"										
D	N 22°34'54.0", E 119°25'29.0"										
(B)	20240501 – 20240503 20240506 – 20240510 20240513 – 20240517 20240520 – 20240524 20240527 – 20240531	0700-1700	<p>◎海軍實彈射擊操演(Navy Firing Exercise)</p>  <table border="1" data-bbox="869 1254 1337 1368"> <tr> <td>A</td> <td>N 25°27'54.0", E 122°00'30.0"</td> </tr> <tr> <td>B</td> <td>N 25°27'54.0", E 122°12'30.0"</td> </tr> <tr> <td>C</td> <td>N 25°19'54.0", E 122°12'30.0"</td> </tr> <tr> <td>D</td> <td>N 25°19'54.0", E 122°00'30.0"</td> </tr> </table> <p>中心點： N 25°23'54.0"、E 122°06'30.0" 危險區域：中心點半徑 7 浬所涵蓋之範圍 Central point : N 25°23'54.0", E 122°06'30.0" Dangerous area : Central point with a radius of 7 nautical miles.</p>	A	N 25°27'54.0", E 122°00'30.0"	B	N 25°27'54.0", E 122°12'30.0"	C	N 25°19'54.0", E 122°12'30.0"	D	N 25°19'54.0", E 122°00'30.0"
A	N 25°27'54.0", E 122°00'30.0"										
B	N 25°27'54.0", E 122°12'30.0"										
C	N 25°19'54.0", E 122°12'30.0"										
D	N 25°19'54.0", E 122°00'30.0"										
(C)	20240501 – 20240503 20240510 20240513 – 20240517 20240520 – 20240524 20240527 – 20240531	0800-1700	<p>◎海軍實彈射擊操演(Navy Firing Exercise)</p>  <table border="1" data-bbox="869 1865 1337 1957"> <tr> <td>A</td> <td>N 22°42'54.0", E 120°05'29.0"</td> </tr> <tr> <td>B</td> <td>N 22°42'54.0", E 120°15'29.0"</td> </tr> <tr> <td>C</td> <td>N 22°38'54.0", E 120°16'29.0"</td> </tr> </table>	A	N 22°42'54.0", E 120°05'29.0"	B	N 22°42'54.0", E 120°15'29.0"	C	N 22°38'54.0", E 120°16'29.0"		
A	N 22°42'54.0", E 120°05'29.0"										
B	N 22°42'54.0", E 120°15'29.0"										
C	N 22°38'54.0", E 120°16'29.0"										
	20240506 – 20240509	0800-1800	<p>中心點： N 22°42'00.0"、E 120°12'00.0" 危險區域：中心點半徑 5 浬所涵蓋之範圍 Central point : N 22°42'00.0", E 120°12'00.0" Dangerous area : Central point with a radius of 5 nautical miles.</p>								

	日期 Date	起訖時間 Time	點位 Position (WGS84)								
(D)	20240501 – 20240503 20240506 – 20240510 20240513 – 20240517 20240520 – 20240524 20240527 – 20240531	0700-1700	<p>◎海軍實彈射擊操演(Navy Firing Exercise)</p>  <table border="1" data-bbox="871 642 1335 759"> <tr> <td>A</td> <td>N 23°39'54.0", E 119°05'29.0"</td> </tr> <tr> <td>B</td> <td>N 23°39'54.0", E 119°15'29.0"</td> </tr> <tr> <td>C</td> <td>N 23°29'54.0", E 119°15'29.0"</td> </tr> <tr> <td>D</td> <td>N 23°29'54.0", E 119°05'29.0"</td> </tr> </table> <p>中心點： N 23°34'54.0"、E 119°10'29.0" 危險區域：中心點半徑 10 哩所涵蓋之範圍 Central point： N 23°34'54.0", E 119°10'29.0" Dangerous area：Central point with a radius of 10 nautical miles.</p>	A	N 23°39'54.0", E 119°05'29.0"	B	N 23°39'54.0", E 119°15'29.0"	C	N 23°29'54.0", E 119°15'29.0"	D	N 23°29'54.0", E 119°05'29.0"
A	N 23°39'54.0", E 119°05'29.0"										
B	N 23°39'54.0", E 119°15'29.0"										
C	N 23°29'54.0", E 119°15'29.0"										
D	N 23°29'54.0", E 119°05'29.0"										

※ 演習時間為本地時間
Exercise time is local time