



海軍大氣海洋局航船布告

中華民國112年1月6日

3 (暫) 臺灣海域 — 操演

依據 國防部空軍司令部112年1月3日國空戰整字第1120000813號函。

說明 1. 112年2月執行實彈射擊操演。
2. 航行船隻於演習時間內，禁止進入該操演水域。

位置 詳如附件。

海圖 04507 - 04524 - 04528 - 0331 - 0338 - 0336 - 0352 - 0356 - 0306 - 0319 - 0313 - 0471B

海軍大氣海洋局局長
海軍上校 孫永大

NOTICE to MARINERS

Published by Naval Meteorological & Oceanographic Office, R.O.C.

Jan-6-2023

3 (T) Taiwan Waters – Firing Exercise

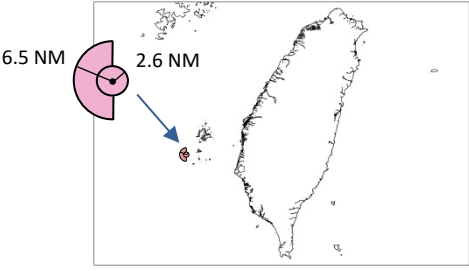
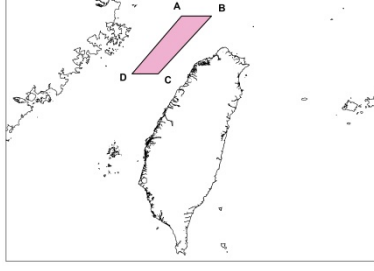
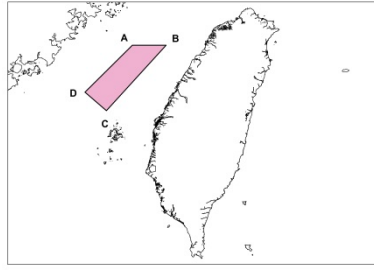
Source Air Force Headquarters, MND, letter No. 1120000813 dated January 3, 2023.

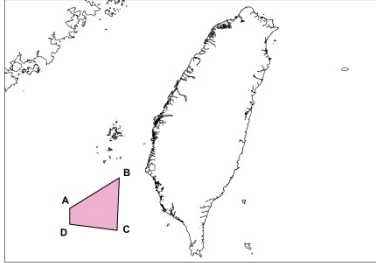
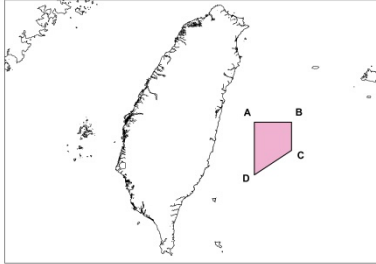
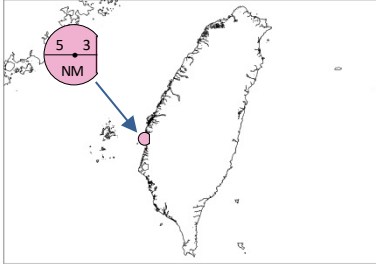
Details 1. The live ammunition fire exercise will take place in February 2023.
2. During the exercise period, all vessels are prohibited from sailing the exercise waters.

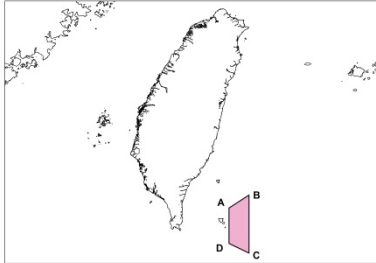
Position See attachment.

Chart affected 04507 - 04524 - 04528 - 0331 - 0338 - 0336 - 0352 - 0356 - 0306 - 0319 - 0313 - 0471B

CAPT. Yung-Da Sun
Commanding Officer, NMOO

| | 日期 Date | 起訖時間 Time | 點位 Position (WGS84) | | | | | | | | |
|-----|--|--------------|--|---|-------------------------------|---|-------------------------------|---|-------------------------------|---|-------------------------------|
| (A) | 20230201 – 20230204 20230206 – 20230210 20230213 – 20230218 20230220 – 20230224 | 0700-2200 | <p>◎空軍實彈射擊操演(Air Force Fire Exercise)</p>  <p>中心點： N 23°18'18.0"、E 119°20'33.0" 危險區域：中心點半徑 6.5 浬所涵蓋之範圍 《除去 0° 至 180° 所涵蓋及半徑大於 2.6 浬之範圍》</p> <p>Central point : N 23°18'18.0", E 119°20'33.0" Dangerous area : Central point with a radius of 6.5 nautical miles. 《The area from 0° to 180° clockwise and the radius of more than 2.6 nautical miles is excluded》.</p> | | | | | | | | |
| (B) | 20230201 – 20230204 20230206 – 20230210 20230213 – 20230218 20230220 – 20230224 | 0700-1800 | <p>◎空軍實彈射擊操演(Air Force Fire Exercise)</p>  <table border="1" data-bbox="874 1243 1332 1361"> <tr> <td>A</td> <td>N 25°48'00.0", E 120°48'00.0"</td> </tr> <tr> <td>B</td> <td>N 25°48'00.0", E 121°20'00.0"</td> </tr> <tr> <td>C</td> <td>N 24°52'00.0", E 120°23'00.0"</td> </tr> <tr> <td>D</td> <td>N 24°52'00.0", E 119°55'00.0"</td> </tr> </table> <p>中心點： N 25°20'00.0"、E 120°37'00.0" 危險區域：中心點半徑 31 浬所涵蓋之範圍 Central point : N 25°20'00.0", E 120°37'00.0" Dangerous area : Central point with a radius of 31 nautical miles.</p> | A | N 25°48'00.0", E 120°48'00.0" | B | N 25°48'00.0", E 121°20'00.0" | C | N 24°52'00.0", E 120°23'00.0" | D | N 24°52'00.0", E 119°55'00.0" |
| A | N 25°48'00.0", E 120°48'00.0" | | | | | | | | | | |
| B | N 25°48'00.0", E 121°20'00.0" | | | | | | | | | | |
| C | N 24°52'00.0", E 120°23'00.0" | | | | | | | | | | |
| D | N 24°52'00.0", E 119°55'00.0" | | | | | | | | | | |
| (C) | 20230201 – 20230204 20230206 – 20230210 20230213 – 20230218 20230220 – 20230224 | 0700-1630 | <p>◎空軍實彈射擊操演(Air Force Fire Exercise)</p>  <table border="1" data-bbox="874 1848 1332 1966"> <tr> <td>A</td> <td>N 24°48'00.0", E 119°50'00.0"</td> </tr> <tr> <td>B</td> <td>N 24°48'00.0", E 120°20'00.0"</td> </tr> <tr> <td>C</td> <td>N 23°55'00.0", E 119°27'00.0"</td> </tr> <tr> <td>D</td> <td>N 24°10'00.0", E 119°08'00.0"</td> </tr> </table> <p>中心點： N 24°24'00.0"、E 119°46'00.0" 危險區域：中心點半徑 5 浬所涵蓋之範圍 Central point : N 24°24'00.0", E 119°46'00.0" Dangerous area : Central point with a radius of 5 nautical miles.</p> | A | N 24°48'00.0", E 119°50'00.0" | B | N 24°48'00.0", E 120°20'00.0" | C | N 23°55'00.0", E 119°27'00.0" | D | N 24°10'00.0", E 119°08'00.0" |
| A | N 24°48'00.0", E 119°50'00.0" | | | | | | | | | | |
| B | N 24°48'00.0", E 120°20'00.0" | | | | | | | | | | |
| C | N 23°55'00.0", E 119°27'00.0" | | | | | | | | | | |
| D | N 24°10'00.0", E 119°08'00.0" | | | | | | | | | | |

| | 日期 Date | 起訖時間 Time | 點位 Position (WGS84) | | | | | | | | |
|-----|--|--------------|--|---|-------------------------------|---|-------------------------------|---|-------------------------------|---|-------------------------------|
| (D) | 20230201 – 20230204 20230206 – 20230210 20230213 – 20230218 20230220 – 20230224 | 0700-1700 | <p>◎空軍實彈射擊操演(Air Force Fire Exercise)</p>  <table border="1" data-bbox="858 645 1321 757"> <tr> <td>A</td> <td>N 22°34'00.0", E 118°55'00.0"</td> </tr> <tr> <td>B</td> <td>N 22°59'00.0", E 119°39'00.0"</td> </tr> <tr> <td>C</td> <td>N 22°16'00.0", E 119°37'00.0"</td> </tr> <tr> <td>D</td> <td>N 22°21'00.0", E 118°55'00.0"</td> </tr> </table> <p>中心點： N 22°32'00.0"、E 119°18'00.0" 危險區域：中心點半徑 10 浬所涵蓋之範圍 Central point： N 22°32'00.0", E 119°18'00.0" Dangerous area： Central point with a radius of 10 nautical miles.</p> | A | N 22°34'00.0", E 118°55'00.0" | B | N 22°59'00.0", E 119°39'00.0" | C | N 22°16'00.0", E 119°37'00.0" | D | N 22°21'00.0", E 118°55'00.0" |
| A | N 22°34'00.0", E 118°55'00.0" | | | | | | | | | | |
| B | N 22°59'00.0", E 119°39'00.0" | | | | | | | | | | |
| C | N 22°16'00.0", E 119°37'00.0" | | | | | | | | | | |
| D | N 22°21'00.0", E 118°55'00.0" | | | | | | | | | | |
| (E) | 20230201 – 20230204 20230206 – 20230210 20230213 – 20230218 20230220 – 20230224 | 0700-1700 | <p>◎空軍實彈射擊操演(Air Force Fire Exercise)</p>  <table border="1" data-bbox="858 1245 1321 1357"> <tr> <td>A</td> <td>N 23°43'00.0", E 122°05'00.0"</td> </tr> <tr> <td>B</td> <td>N 23°43'00.0", E 122°38'00.0"</td> </tr> <tr> <td>C</td> <td>N 23°20'00.0", E 122°38'00.0"</td> </tr> <tr> <td>D</td> <td>N 23°00'00.0", E 122°05'00.0"</td> </tr> </table> <p>中心點： N 23°26'30.0"、E 122°21'30.0" 危險區域：中心點半徑 31 浬所涵蓋之範圍 Central point： N 23°26'30.0", E 122°21'30.0" Dangerous area： Central point with a radius of 31 nautical miles.</p> | A | N 23°43'00.0", E 122°05'00.0" | B | N 23°43'00.0", E 122°38'00.0" | C | N 23°20'00.0", E 122°38'00.0" | D | N 23°00'00.0", E 122°05'00.0" |
| A | N 23°43'00.0", E 122°05'00.0" | | | | | | | | | | |
| B | N 23°43'00.0", E 122°38'00.0" | | | | | | | | | | |
| C | N 23°20'00.0", E 122°38'00.0" | | | | | | | | | | |
| D | N 23°00'00.0", E 122°05'00.0" | | | | | | | | | | |
| (F) | 20230201 – 20230204 20230206 – 20230210 20230213 – 20230218 20230220 – 20230224 | 0700-1800 | <p>◎空軍實彈射擊操演(Air Force Fire Exercise)</p>  <p>中心點： N 23°29'54.0"、E 120°07'59.0" 危險區域：中心點半徑 5 浬所涵蓋之範圍 《去除 120°10'59.0"E 以東部分》 Central point： N 23°29'54.0", E 120°07'59.0" Dangerous area： Central point with a radius of 5 nautical miles. 《The east part of 120°10'59.0"E is excluded》</p> | | | | | | | | |

| | 日期 Date | 起訖時間 Time | 點位 Position (WGS84) | | | | | | | | |
|-----|--|------------------------|---|---|-------------------------------|---|-------------------------------|---|-------------------------------|---|-------------------------------|
| (G) | 20230201 – 20230204 20230206 – 20230210 20230213 – 20230218 20230220 – 20230224 | 0700-1300 1400-1700 | <p>◎空軍實彈射擊操演(Air Force Fire Exercise)</p>  <table border="1" data-bbox="858 645 1321 757"> <tr> <td>A</td> <td>N 22°14'53.0", E 121°40'29.0"</td> </tr> <tr> <td>B</td> <td>N 22°26'53.0", E 122°00'29.0"</td> </tr> <tr> <td>C</td> <td>N 21°32'53.0", E 122°00'29.0"</td> </tr> <tr> <td>D</td> <td>N 21°41'53.0", E 121°40'29.0"</td> </tr> </table> <p> 中心點： N 21°59'30.0"、E 121°51'00.0" 危險區域：中心點半徑 5 哩所涵蓋之範圍 Central point： N 21°59'30.0", E 121°51'00.0" Dangerous area：Central point with a radius of 5 nautical miles. </p> | A | N 22°14'53.0", E 121°40'29.0" | B | N 22°26'53.0", E 122°00'29.0" | C | N 21°32'53.0", E 122°00'29.0" | D | N 21°41'53.0", E 121°40'29.0" |
| A | N 22°14'53.0", E 121°40'29.0" | | | | | | | | | | |
| B | N 22°26'53.0", E 122°00'29.0" | | | | | | | | | | |
| C | N 21°32'53.0", E 122°00'29.0" | | | | | | | | | | |
| D | N 21°41'53.0", E 121°40'29.0" | | | | | | | | | | |

※ 演習時間為本地時間
Exercise time is local time