



## 海軍大氣海洋局航船布告

中華民國112年11月27日

### **202 (暫)** 臺灣東南部海域 — 操演

依據 國家中山科學研究院112年11月20日國科系發字第1120053125號函。  
說明 1. 112年12月執行實彈射擊操演。  
2. 航行船隻於演習時間內，禁止進入該操演水域。  
位置 詳如附件。  
海圖 0344 - 04501 - 04522 - 04523 - 04524 - 0343 - 0313 - 0471B

局長海軍上校林倉玉公出  
副局長海軍上校劉得鳳代行

### NOTICE to MARINERS

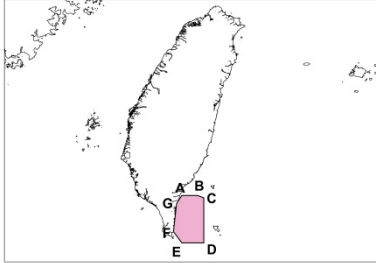
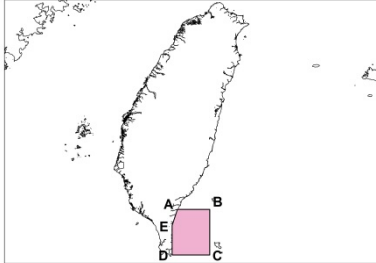
Published by Naval Meteorological & Oceanographic Office, R.O.C.

Nov-27-2023

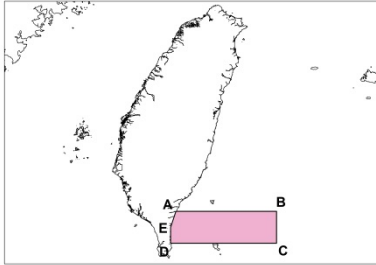
### **202 (T)** Taiwan Southeast Waters – Firing Exercise

Source National Chung Shan Institute of Science & Technology, letter No. 1120053125 dated November 20, 2023.  
Details 1. The live ammunition fire exercise will take place in December 2023.  
2. During the exercise period, all vessels are prohibited from sailing the exercise waters.  
Position See attachment.  
Chart affected 0344 - 04501 - 04522 - 04523 - 04524 - 0343 - 0313 - 0471B

*CAPT. Te-Huang Liu  
for CAPT. Tsang Yu, Lin  
Director, NMOO*

	日期 Date	起訖時間 Time	點位 Position (WGS84)														
(A)	20231205 – 20231208 20231212 – 20231214	0800-1200 1300-1700	<p>◎中科院實彈射擊操演(NCSIST Firing Exercise)</p>  <table border="1" data-bbox="869 645 1334 853"> <tr><td>A</td><td>N 22°32'00.0", E 121°00'00.0"</td></tr> <tr><td>B</td><td>N 22°32'00.0", E 121°15'00.0"</td></tr> <tr><td>C</td><td>N 22°30'00.0", E 121°21'00.0"</td></tr> <tr><td>D</td><td>N 21°50'00.0", E 121°21'00.0"</td></tr> <tr><td>E</td><td>N 21°50'00.0", E 121°00'00.0"</td></tr> <tr><td>F</td><td>N 22°00'00.0", E 120°52'00.0"</td></tr> <tr><td>G</td><td>N 22°25'00.0", E 120°55'00.0"</td></tr> </table> <p>中心點：N 22°12'00.0", E 121°08'00.0" 危險區域：中心點半徑 12 浬所涵蓋之範圍 Central point：N 22°12'00.0", E 121°08'00.0" Dangerous area：Central point with a radius of 12 nautical miles.</p>	A	N 22°32'00.0", E 121°00'00.0"	B	N 22°32'00.0", E 121°15'00.0"	C	N 22°30'00.0", E 121°21'00.0"	D	N 21°50'00.0", E 121°21'00.0"	E	N 21°50'00.0", E 121°00'00.0"	F	N 22°00'00.0", E 120°52'00.0"	G	N 22°25'00.0", E 120°55'00.0"
A	N 22°32'00.0", E 121°00'00.0"																
B	N 22°32'00.0", E 121°15'00.0"																
C	N 22°30'00.0", E 121°21'00.0"																
D	N 21°50'00.0", E 121°21'00.0"																
E	N 21°50'00.0", E 121°00'00.0"																
F	N 22°00'00.0", E 120°52'00.0"																
G	N 22°25'00.0", E 120°55'00.0"																
(B)	20231207 20231208	0600-0730	<p>◎中科院實彈射擊操演(NCSIST Firing Exercise)</p>  <table border="1" data-bbox="874 1352 1334 1503"> <tr><td>A</td><td>N 22°32'00.0", E 120°57'36.0"</td></tr> <tr><td>B</td><td>N 22°32'00.0", E 121°26'00.0"</td></tr> <tr><td>C</td><td>N 21°55'00.0", E 121°26'00.0"</td></tr> <tr><td>D</td><td>N 21°55'00.0", E 120°53'00.0"</td></tr> <tr><td>E</td><td>N 22°19'00.0", E 120°53'00.0"</td></tr> </table> <p>中心點：N 22°21'32.0"、E 121°16'45.0" 危險區域：中心點半徑 5 浬所涵蓋之範圍 Central point：N 22°21'32.0", E 121°16'45.0" Dangerous area：Central point with a radius of 5 nautical miles.</p>	A	N 22°32'00.0", E 120°57'36.0"	B	N 22°32'00.0", E 121°26'00.0"	C	N 21°55'00.0", E 121°26'00.0"	D	N 21°55'00.0", E 120°53'00.0"	E	N 22°19'00.0", E 120°53'00.0"				
A	N 22°32'00.0", E 120°57'36.0"																
B	N 22°32'00.0", E 121°26'00.0"																
C	N 21°55'00.0", E 121°26'00.0"																
D	N 21°55'00.0", E 120°53'00.0"																
E	N 22°19'00.0", E 120°53'00.0"																

附件  
Attachment

	日期 Date	起訖時間 Time	點位 Position (WGS84)										
(C)	20231207 20231208	0600-0730	<p>◎中科院實彈射擊操演(NCSIST Firing Exercise)</p>  <table border="1" data-bbox="858 645 1321 795"> <tbody> <tr> <td>A</td> <td>N 22°32'00.0", E 120°57'36.0"</td> </tr> <tr> <td>B</td> <td>N 22°32'00.0", E 122°26'00.0"</td> </tr> <tr> <td>C</td> <td>N 22°06'00.0", E 122°26'00.0"</td> </tr> <tr> <td>D</td> <td>N 22°06'00.0", E 120°53'00.0"</td> </tr> <tr> <td>E</td> <td>N 22°19'00.0", E 120°53'00.0"</td> </tr> </tbody> </table> <p>中心點： N 22°21'32.0"、E 121°39'30.0"  危險區域：中心點半徑 5 哩所涵蓋之範圍  Central point： N 22°21'32.0", E 121°39'30.0"  Dangerous area： Central point with a radius of 5 nautical miles.</p>	A	N 22°32'00.0", E 120°57'36.0"	B	N 22°32'00.0", E 122°26'00.0"	C	N 22°06'00.0", E 122°26'00.0"	D	N 22°06'00.0", E 120°53'00.0"	E	N 22°19'00.0", E 120°53'00.0"
A	N 22°32'00.0", E 120°57'36.0"												
B	N 22°32'00.0", E 122°26'00.0"												
C	N 22°06'00.0", E 122°26'00.0"												
D	N 22°06'00.0", E 120°53'00.0"												
E	N 22°19'00.0", E 120°53'00.0"												

※ 演習時間為本地時間  
Exercise time is local time