



海軍大氣海洋局航船布告

中華民國112年11月27日

201 (暫) 臺灣海域 — 操演

依據 國防部空軍司令部112年11月22日國空戰整字第1120286666號函。
說明 1. 112年12月執行實彈射擊操演。
2. 航行船隻於演習時間內，禁止進入該操演水域。
位置 詳如附件。
海圖 04501 - 04522 - 04523 - 04524 - 0340 - 0343 - 0344 - 0313 - 0471B

局長海軍上校林倉玉公出
副局長海軍上校劉得鳳代行

NOTICE to MARINERS

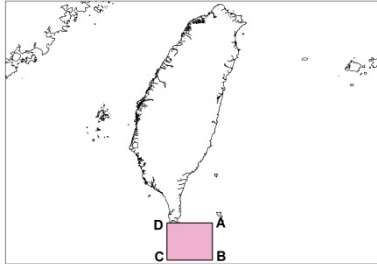
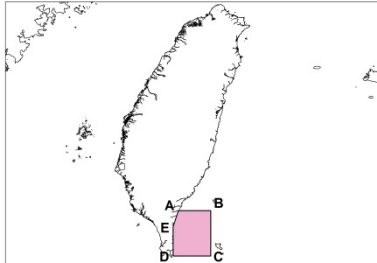
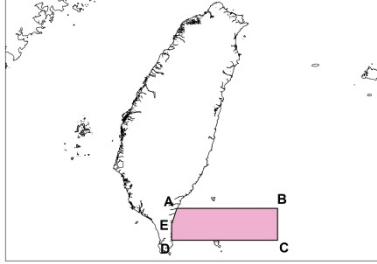
Published by Naval Meteorological & Oceanographic Office, R.O.C.

Nov-27-2023


201 (T) Taiwan Waters – Firing Exercise

Source Air Force Headquarters, MND, letter No. 1120286666 dated November 22, 2023.
Details 1. The live ammunition fire exercise will take place in December 2023.
2. During the exercise period, all vessels are prohibited from sailing the exercise waters.
Position See attachment.
Chart affected 04501 - 04522 - 04523 - 04524 - 0340 - 0343 - 0344 - 0313 - 0471B

*CAPT. Te-Huang Liu
for CAPT. Tsang Yu, Lin
Director, NMOO*

	日期 Date	起訖時間 Time	點位 Position (WGS84)										
(A)	20231206 預備日 Alternative : 20231207 20231208	0530-0800 1200-1430	<p>◎空軍操演管制區(Air Force Control Zone)</p>  <table border="1" data-bbox="874 595 1334 719"> <tr> <td>A</td> <td>N 21°55'00.0", E 121°26'00.0"</td> </tr> <tr> <td>B</td> <td>N 21°20'00.0", E 121°26'00.0"</td> </tr> <tr> <td>C</td> <td>N 21°20'00.0", E 120°40'00.0"</td> </tr> <tr> <td>D</td> <td>N 21°55'00.0", E 120°40'00.0"</td> </tr> </table>	A	N 21°55'00.0", E 121°26'00.0"	B	N 21°20'00.0", E 121°26'00.0"	C	N 21°20'00.0", E 120°40'00.0"	D	N 21°55'00.0", E 120°40'00.0"		
A	N 21°55'00.0", E 121°26'00.0"												
B	N 21°20'00.0", E 121°26'00.0"												
C	N 21°20'00.0", E 120°40'00.0"												
D	N 21°55'00.0", E 120°40'00.0"												
(B)	20231206 預備日 Alternative : 20231207 20231208	<p>(海域關閉 Sea area closed)</p> 0000-1430 <p>(空域關閉 Airspace closed)</p> 0430-0730 1350-1430 0730-0800 1200-1350	<p>◎空軍實彈射擊操演(Air Force Fire Exercise)</p>  <table border="1" data-bbox="874 1061 1334 1211"> <tr> <td>A</td> <td>N 22°32'00.0", E 120°57'36.0"</td> </tr> <tr> <td>B</td> <td>N 22°32'00.0", E 121°26'00.0"</td> </tr> <tr> <td>C</td> <td>N 21°55'00.0", E 121°26'00.0"</td> </tr> <tr> <td>D</td> <td>N 21°55'00.0", E 120°53'00.0"</td> </tr> <tr> <td>E</td> <td>N 22°19'00.0", E 120°53'00.0"</td> </tr> </table> <p>中心點： N 22°21'32.0"、E 121°16'45.0" 危險區域：中心點半徑 5 浬所涵蓋之範圍 Central point : N 22°21'32.0", E 121°16'45.0" Dangerous area : Central point with a radius of 5 nautical miles.</p>	A	N 22°32'00.0", E 120°57'36.0"	B	N 22°32'00.0", E 121°26'00.0"	C	N 21°55'00.0", E 121°26'00.0"	D	N 21°55'00.0", E 120°53'00.0"	E	N 22°19'00.0", E 120°53'00.0"
A	N 22°32'00.0", E 120°57'36.0"												
B	N 22°32'00.0", E 121°26'00.0"												
C	N 21°55'00.0", E 121°26'00.0"												
D	N 21°55'00.0", E 120°53'00.0"												
E	N 22°19'00.0", E 120°53'00.0"												
(C)	20231206 預備日 Alternative : 20231207 20231208	<p>(海域關閉 Sea area closed)</p> 0000-1430 <p>(空域關閉 Airspace closed)</p> 0430-0730 1350-1430 0730-0800 1200-1350	<p>◎空軍實彈射擊操演(Air Force Fire Exercise)</p>  <table border="1" data-bbox="858 1711 1318 1861"> <tr> <td>A</td> <td>N 22°32'00.0", E 120°57'36.0"</td> </tr> <tr> <td>B</td> <td>N 22°32'00.0", E 122°26'00.0"</td> </tr> <tr> <td>C</td> <td>N 22°06'00.0", E 122°26'00.0"</td> </tr> <tr> <td>D</td> <td>N 22°06'00.0", E 120°53'00.0"</td> </tr> <tr> <td>E</td> <td>N 22°19'00.0", E 120°53'00.0"</td> </tr> </table> <p>中心點： N 22°21'32.0"、E 121°39'45.0" 危險區域：中心點半徑 5 浬所涵蓋之範圍 Central point : N 22°21'32.0", E 121°39'45.0" Dangerous area : Central point with a radius of 5 nautical miles.</p>	A	N 22°32'00.0", E 120°57'36.0"	B	N 22°32'00.0", E 122°26'00.0"	C	N 22°06'00.0", E 122°26'00.0"	D	N 22°06'00.0", E 120°53'00.0"	E	N 22°19'00.0", E 120°53'00.0"
A	N 22°32'00.0", E 120°57'36.0"												
B	N 22°32'00.0", E 122°26'00.0"												
C	N 22°06'00.0", E 122°26'00.0"												
D	N 22°06'00.0", E 120°53'00.0"												
E	N 22°19'00.0", E 120°53'00.0"												

附件
Attachment

日期 Date		起訖時間 Time	點位 Position (WGS84)								
(D)	20231206	(空域關閉 Airspace closed)	◎空軍 UAS 偵照(Air Force UAS Detections) 								
	預備日 Alternative : 20231207 20231208	0430-0740 1350-1430									
		1200-1350	<table border="1"> <tr> <td>A</td> <td>N 22°32'00.0", E 120°57'36.0"</td> </tr> <tr> <td>B</td> <td>N 22°37'00.0", E 120°57'36.0"</td> </tr> <tr> <td>C</td> <td>N 22°37'00.0", E 121°03'00.0"</td> </tr> <tr> <td>D</td> <td>N 22°32'00.0", E 121°03'00.0"</td> </tr> </table>	A	N 22°32'00.0", E 120°57'36.0"	B	N 22°37'00.0", E 120°57'36.0"	C	N 22°37'00.0", E 121°03'00.0"	D	N 22°32'00.0", E 121°03'00.0"
A	N 22°32'00.0", E 120°57'36.0"										
B	N 22°37'00.0", E 120°57'36.0"										
C	N 22°37'00.0", E 121°03'00.0"										
D	N 22°32'00.0", E 121°03'00.0"										

※ 演習時間為本地時間
Exercise time is local time