



## 海軍大氣海洋局航船布告

中華民國112年11月15日

**194 (暫)** 臺灣東南部海域 — 操演

依據 國家中山科學研究院112年11月6日國科系發字第1120050418號函。  
說明 1. 112年11-12月執行實彈射擊操演。  
2. 航行船隻於演習時間內，禁止進入該操演水域。  
位置 詳如附件。  
海圖 0344 - 04501 - 04522 - 04523 - 04524 - 0343 - 0313 - 0471B

海軍大氣海洋局局長  
海軍上校 林倉玉

### NOTICE to MARINERS

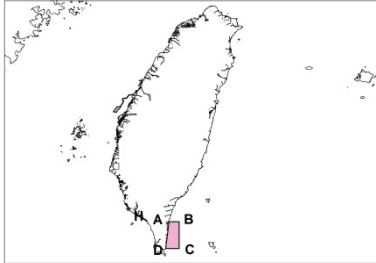
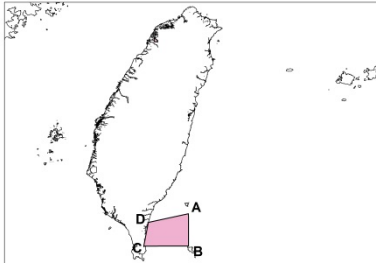
Published by Naval Meteorological & Oceanographic Office, R.O.C.

Nov-15-2023

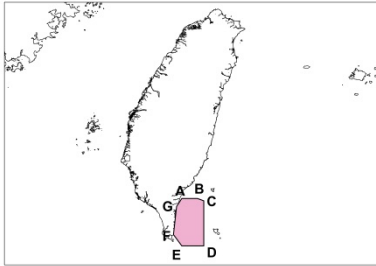
**194 (T)** Taiwan Southeast Waters – Firing Exercise

Source National Chung Shan Institute of Science & Technology, letter No. 1120050418 dated November 6, 2023.  
Details 1. The live ammunition fire exercise will take place from November to December 2023.  
2. During the exercise period, all vessels are prohibited from sailing the exercise waters.  
Position See attachment.  
Chart affected 0344 - 04501 - 04522 - 04523 - 04524 - 0343 - 0313 - 0471B

*CAPT. Tsang Yu, Lin*  
*Director, NMOO*

	日期 Date	起訖時間 Time	點位 Position (WGS84)								
(A)	20231121	0800-1200 1300-1700	<p>◎中科院實彈射擊操演(NCSIST Firing Exercise)</p>  <table border="1" data-bbox="869 645 1334 763"> <tr> <td>A</td> <td>N 22°22'00.0", E 120°55'00.0"</td> </tr> <tr> <td>B</td> <td>N 22°22'00.0", E 121°04'00.0"</td> </tr> <tr> <td>C</td> <td>N 22°00'00.0", E 121°04'00.0"</td> </tr> <tr> <td>D</td> <td>N 22°00'00.0", E 120°52'00.0"</td> </tr> </table> <p>中心點：N 22°11'00.0", E 120°58'00.0" 危險區域：中心點半徑 4.5 浬所涵蓋之範圍 Central point：N 22°11'00.0", E 120°58'00.0" Dangerous area：Central point with a radius of 4.5 nautical miles.</p>	A	N 22°22'00.0", E 120°55'00.0"	B	N 22°22'00.0", E 121°04'00.0"	C	N 22°00'00.0", E 121°04'00.0"	D	N 22°00'00.0", E 120°52'00.0"
A	N 22°22'00.0", E 120°55'00.0"										
B	N 22°22'00.0", E 121°04'00.0"										
C	N 22°00'00.0", E 121°04'00.0"										
D	N 22°00'00.0", E 120°52'00.0"										
(B)	20231122 20231123 20231129 20231130	0900-1030	<p>◎中科院實彈射擊操演(NCSIST Firing Exercise)</p>  <table border="1" data-bbox="874 1267 1334 1386"> <tr> <td>A</td> <td>N 22°32'00.0", E 121°31'00.0"</td> </tr> <tr> <td>B</td> <td>N 22°06'00.0", E 121°31'00.0"</td> </tr> <tr> <td>C</td> <td>N 22°06'00.0", E 120°52'00.0"</td> </tr> <tr> <td>D</td> <td>N 22°25'00.0", E 120°56'00.0"</td> </tr> </table> <p>中心點：N 22°19'00.0"、E 121°11'00.0" 危險區域：中心點半徑 9 浬所涵蓋之範圍 Central point：N 22°19'00.0", E 121°11'00.0" Dangerous area：Central point with a radius of 9 nautical miles.</p>	A	N 22°32'00.0", E 121°31'00.0"	B	N 22°06'00.0", E 121°31'00.0"	C	N 22°06'00.0", E 120°52'00.0"	D	N 22°25'00.0", E 120°56'00.0"
A	N 22°32'00.0", E 121°31'00.0"										
B	N 22°06'00.0", E 121°31'00.0"										
C	N 22°06'00.0", E 120°52'00.0"										
D	N 22°25'00.0", E 120°56'00.0"										

附件  
Attachment

	日期 Date	起訖時間 Time	點位 Position (WGS84)														
(C)	20231122 20231123 20231129 20231130	1030-1200 1300-1700	<p>◎中科院實彈射擊操演(NCSIST Firing Exercise)</p>  <table border="1" data-bbox="869 645 1334 855"> <tr><td>A</td><td>N 22°32'00.0", E 121°00'00.0"</td></tr> <tr><td>B</td><td>N 22°32'00.0", E 121°15'00.0"</td></tr> <tr><td>C</td><td>N 22°30'00.0", E 121°21'00.0"</td></tr> <tr><td>D</td><td>N 21°50'00.0", E 121°21'00.0"</td></tr> <tr><td>E</td><td>N 21°50'00.0", E 121°00'00.0"</td></tr> <tr><td>F</td><td>N 22°00'00.0", E 120°52'00.0"</td></tr> <tr><td>G</td><td>N 22°25'00.0", E 120°55'00.0"</td></tr> </table> <p>中心點：N 22°12'00.0", E 121°08'00.0" 危險區域：中心點半徑 12 哩所涵蓋之範圍 Central point：N 22°12'00.0", E 121°08'00.0" Dangerous area：Central point with a radius of 12 nautical miles.</p>	A	N 22°32'00.0", E 121°00'00.0"	B	N 22°32'00.0", E 121°15'00.0"	C	N 22°30'00.0", E 121°21'00.0"	D	N 21°50'00.0", E 121°21'00.0"	E	N 21°50'00.0", E 121°00'00.0"	F	N 22°00'00.0", E 120°52'00.0"	G	N 22°25'00.0", E 120°55'00.0"
	A	N 22°32'00.0", E 121°00'00.0"															
B	N 22°32'00.0", E 121°15'00.0"																
C	N 22°30'00.0", E 121°21'00.0"																
D	N 21°50'00.0", E 121°21'00.0"																
E	N 21°50'00.0", E 121°00'00.0"																
F	N 22°00'00.0", E 120°52'00.0"																
G	N 22°25'00.0", E 120°55'00.0"																
20231124 20231128 20231201	0800-1200 1300-1700																

※ 演習時間為本地時間  
Exercise time is local time