



海軍大氣海洋局航船布告

中華民國112年10月17日

177 (暫) 臺灣海域 — 操演

依據 國防部空軍司令部112年10月5日國空戰整字第1120244943號函。

說明 1. 112年11月執行實彈射擊操演。
2. 航行船隻於演習時間內，禁止進入該操演水域。

位置 詳如附件。

海圖 04507 - 04524 - 04528 - 0331 - 0338 - 0336 - 0352 - 0356 - 0306 - 0319 - 0313 - 0471B

海軍大氣海洋局局長
海軍上校 林倉玉

NOTICE to MARINERS

Published by Naval Meteorological & Oceanographic Office, R.O.C.

Oct-17-2023

177 (T) Taiwan Waters – Firing Exercise

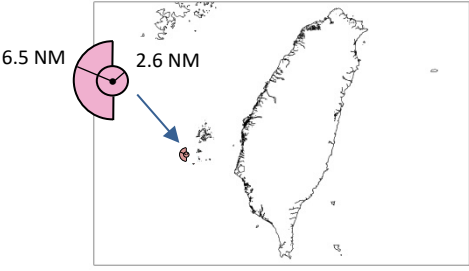
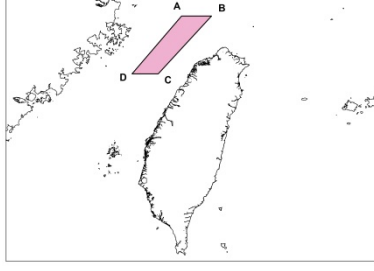
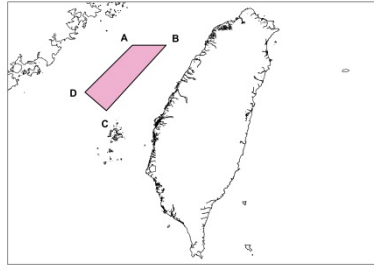
Source Air Force Headquarters, MND, letter No. 1120244943 dated October 5, 2023.

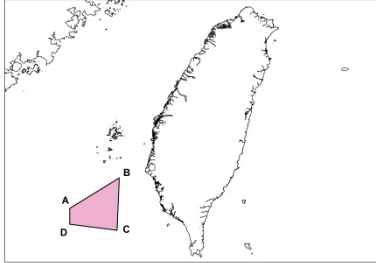
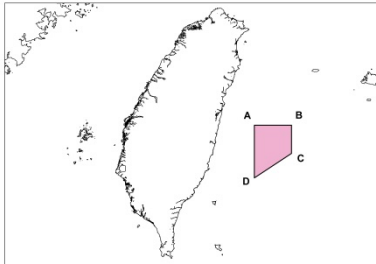
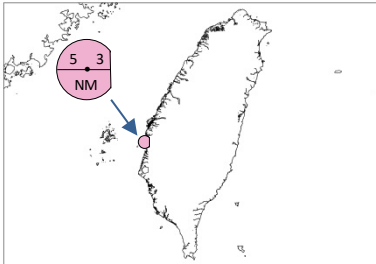
Details 1. The live ammunition fire exercise will take place in November 2023.
2. During the exercise period, all vessels are prohibited from sailing the exercise waters.

Position See attachment.

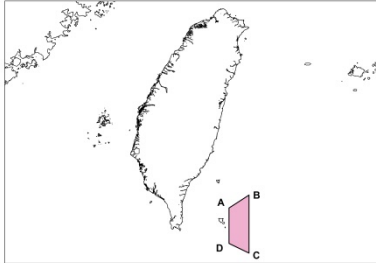
Chart affected 04507 - 04524 - 04528 - 0331 - 0338 - 0336 - 0352 - 0356 - 0306 - 0319 - 0313 - 0471B

CAPT. Tsang Yu, Lin
Director, NMOO

	日期 Date	起訖時間 Time	點位 Position (WGS84)								
(A)	20231101 – 20231103 20231106 – 20231110 20231113 – 20231117 20231120 – 20231124 20231127 – 20231130	0700-2200	<p>◎空軍實彈射擊操演(Air Force Fire Exercise)</p>  <p>中心點： N 23°18'18.0"、E 119°20'33.0" 危險區域：中心點半徑 6.5 浬所涵蓋之範圍 《除去 0° 至 180° 所涵蓋及半徑大於 2.6 浬之範圍》</p> <p>Central point : N 23°18'18.0", E 119°20'33.0" Dangerous area : Central point with a radius of 6.5 nautical miles. 《The area from 0° to 180° clockwise and the radius of more than 2.6 nautical miles is excluded》.</p>								
(B)	20231101 – 20231103 20231106 – 20231110 20231113 – 20231117 20231120 – 20231124 20231127 – 20231130	0700-1800	<p>◎空軍實彈射擊操演(Air Force Fire Exercise)</p>  <table border="1" data-bbox="874 1243 1332 1361"> <tr> <td>A</td> <td>N 25°48'00.0", E 120°48'00.0"</td> </tr> <tr> <td>B</td> <td>N 25°48'00.0", E 121°20'00.0"</td> </tr> <tr> <td>C</td> <td>N 24°52'00.0", E 120°23'00.0"</td> </tr> <tr> <td>D</td> <td>N 24°52'00.0", E 119°55'00.0"</td> </tr> </table> <p>中心點： N 25°20'00.0"、E 120°37'00.0" 危險區域：中心點半徑 31 浬所涵蓋之範圍 Central point : N 25°20'00.0", E 120°37'00.0" Dangerous area : Central point with a radius of 31 nautical miles.</p>	A	N 25°48'00.0", E 120°48'00.0"	B	N 25°48'00.0", E 121°20'00.0"	C	N 24°52'00.0", E 120°23'00.0"	D	N 24°52'00.0", E 119°55'00.0"
A	N 25°48'00.0", E 120°48'00.0"										
B	N 25°48'00.0", E 121°20'00.0"										
C	N 24°52'00.0", E 120°23'00.0"										
D	N 24°52'00.0", E 119°55'00.0"										
(C)	20231101 – 20231103 20231106 – 20231110 20231113 – 20231117 20231120 – 20231124 20231127 – 20231130	0700-1630	<p>◎空軍實彈射擊操演(Air Force Fire Exercise)</p>  <table border="1" data-bbox="874 1848 1332 1966"> <tr> <td>A</td> <td>N 24°48'00.0", E 119°50'00.0"</td> </tr> <tr> <td>B</td> <td>N 24°48'00.0", E 120°20'00.0"</td> </tr> <tr> <td>C</td> <td>N 23°55'00.0", E 119°27'00.0"</td> </tr> <tr> <td>D</td> <td>N 24°10'00.0", E 119°08'00.0"</td> </tr> </table> <p>中心點： N 24°24'00.0"、E 119°46'00.0" 危險區域：中心點半徑 5 浬所涵蓋之範圍 Central point : N 24°24'00.0", E 119°46'00.0" Dangerous area : Central point with a radius of 5 nautical miles.</p>	A	N 24°48'00.0", E 119°50'00.0"	B	N 24°48'00.0", E 120°20'00.0"	C	N 23°55'00.0", E 119°27'00.0"	D	N 24°10'00.0", E 119°08'00.0"
A	N 24°48'00.0", E 119°50'00.0"										
B	N 24°48'00.0", E 120°20'00.0"										
C	N 23°55'00.0", E 119°27'00.0"										
D	N 24°10'00.0", E 119°08'00.0"										

	日期 Date	起訖時間 Time	點位 Position (WGS84)								
(D)	20231101 – 20231103 20231106 – 20231110 20231113 – 20231117 20231120 – 20231124 20231127 – 20231130	0700-1700	<p>◎空軍實彈射擊操演(Air Force Fire Exercise)</p>  <table border="1" data-bbox="858 645 1321 757"> <tr> <td>A</td> <td>N 22°34'00.0", E 118°55'00.0"</td> </tr> <tr> <td>B</td> <td>N 22°59'00.0", E 119°39'00.0"</td> </tr> <tr> <td>C</td> <td>N 22°16'00.0", E 119°37'00.0"</td> </tr> <tr> <td>D</td> <td>N 22°21'00.0", E 118°55'00.0"</td> </tr> </table> <p>中心點： N 22°32'00.0"、E 119°18'00.0" 危險區域：中心點半徑 10 浬所涵蓋之範圍 Central point : N 22°32'00.0", E 119°18'00.0" Dangerous area : Central point with a radius of 10 nautical miles.</p>	A	N 22°34'00.0", E 118°55'00.0"	B	N 22°59'00.0", E 119°39'00.0"	C	N 22°16'00.0", E 119°37'00.0"	D	N 22°21'00.0", E 118°55'00.0"
A	N 22°34'00.0", E 118°55'00.0"										
B	N 22°59'00.0", E 119°39'00.0"										
C	N 22°16'00.0", E 119°37'00.0"										
D	N 22°21'00.0", E 118°55'00.0"										
(E)	20231101 – 20231103 20231106 – 20231110 20231113 – 20231117 20231120 – 20231124 20231127 – 20231130	0700-1700	<p>◎空軍實彈射擊操演(Air Force Fire Exercise)</p>  <table border="1" data-bbox="858 1252 1321 1364"> <tr> <td>A</td> <td>N 23°43'00.0", E 122°05'00.0"</td> </tr> <tr> <td>B</td> <td>N 23°43'00.0", E 122°38'00.0"</td> </tr> <tr> <td>C</td> <td>N 23°20'00.0", E 122°38'00.0"</td> </tr> <tr> <td>D</td> <td>N 23°00'00.0", E 122°05'00.0"</td> </tr> </table> <p>中心點： N 23°26'30.0"、E 122°21'30.0" 危險區域：中心點半徑 31 浬所涵蓋之範圍 Central point : N 23°26'30.0", E 122°21'30.0" Dangerous area : Central point with a radius of 31 nautical miles.</p>	A	N 23°43'00.0", E 122°05'00.0"	B	N 23°43'00.0", E 122°38'00.0"	C	N 23°20'00.0", E 122°38'00.0"	D	N 23°00'00.0", E 122°05'00.0"
A	N 23°43'00.0", E 122°05'00.0"										
B	N 23°43'00.0", E 122°38'00.0"										
C	N 23°20'00.0", E 122°38'00.0"										
D	N 23°00'00.0", E 122°05'00.0"										
(F)	20231101 – 20231103 20231106 – 20231110 20231113 – 20231117 20231120 – 20231124 20231127 – 20231130	0700-1800	<p>◎空軍實彈射擊操演(Air Force Fire Exercise)</p>  <p>中心點： N 23°29'54.0"、E 120°07'59.0" 危險區域：中心點半徑 5 浬所涵蓋之範圍 《去除 120°10'59.0"E 以東部分》 Central point : N 23°29'54.0", E 120°07'59.0" Dangerous area : Central point with a radius of 5 nautical miles. 《The east part of 120°10'59.0"E is excluded》</p>								

附件
Attachment

	日期 Date	起訖時間 Time	點位 Position (WGS84)								
(G)	20231101 – 20231103 20231106 – 20231110 20231113 – 20231117 20231120 – 20231124 20231127 – 20231130	0700-1300 1400-1700	<p>◎空軍實彈射擊操演(Air Force Fire Exercise)</p>  <table border="1" data-bbox="858 645 1321 757"> <tr> <td>A</td> <td>N 22°14'53.0", E 121°40'29.0"</td> </tr> <tr> <td>B</td> <td>N 22°26'53.0", E 122°00'29.0"</td> </tr> <tr> <td>C</td> <td>N 21°32'53.0", E 122°00'29.0"</td> </tr> <tr> <td>D</td> <td>N 21°41'53.0", E 121°40'29.0"</td> </tr> </table> <p> 中心點： N 21°59'30.0"、E 121°51'00.0" 危險區域：中心點半徑 5 哩所涵蓋之範圍 Central point： N 21°59'30.0", E 121°51'00.0" Dangerous area：Central point with a radius of 5 nautical miles. </p>	A	N 22°14'53.0", E 121°40'29.0"	B	N 22°26'53.0", E 122°00'29.0"	C	N 21°32'53.0", E 122°00'29.0"	D	N 21°41'53.0", E 121°40'29.0"
A	N 22°14'53.0", E 121°40'29.0"										
B	N 22°26'53.0", E 122°00'29.0"										
C	N 21°32'53.0", E 122°00'29.0"										
D	N 21°41'53.0", E 121°40'29.0"										

※ 演習時間為本地時間
Exercise time is local time