



海軍大氣海洋局航船布告

中華民國112年8月21日

149 (暫) 臺灣東南部海域 — 操演

依據 國家中山科學研究院112年8月14日國科系發字第1120035683號函。
說明 1. 112年8-9月執行實彈射擊操演。
2. 航行船隻於演習時間內，禁止進入該操演水域。
位置 詳如附件。
海圖 04501 - 04522 - 04523 - 04524 - 0340 - 0343 - 0313 - 0471B

海軍大氣海洋局副局長
海軍上校 劉得凰

NOTICE to MARINERS

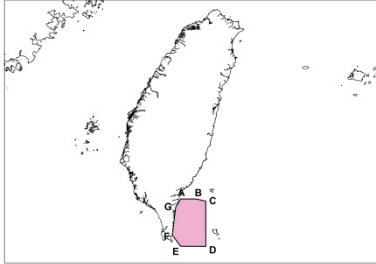
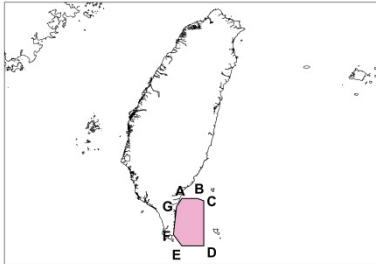
Published by Naval Meteorological & Oceanographic Office, R.O.C.

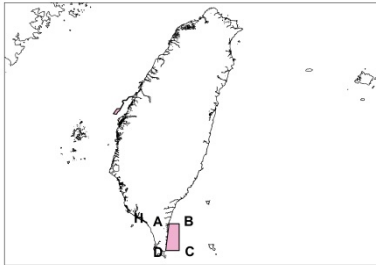
Aug-21-2023

149 (T) Taiwan Southeast Waters – Firing Exercise

Source National Chung Shan Institute of Science & Technology, letter No. 1120035683 dated August 14, 2023.
Details 1. The live ammunition fire exercise will take place from August to September 2023.
2. During the exercise period, all vessels are prohibited from sailing the exercise waters.
Position See attachment.
Chart affected 04501 - 04522 - 04523 - 04524 - 0340 - 0343 - 0313 - 0471B

CAPT. Te-Huang Liu
Deputy Director, NMOO

	日期 Date	起訖時間 Time	點位 Position (WGS84)														
(A)	20230829 20230830 20230905 20230906	1400-1600	<p>◎中科院實彈射擊操演(NCSIST Firing Exercise)</p>  <table border="1" data-bbox="869 645 1334 871"> <tr><td>A</td><td>N 22°32'00.0", E 121°00'00.0"</td></tr> <tr><td>B</td><td>N 22°32'00.0", E 121°15'00.0"</td></tr> <tr><td>C</td><td>N 22°30'00.0", E 121°24'00.0"</td></tr> <tr><td>D</td><td>N 21°50'00.0", E 121°24'00.0"</td></tr> <tr><td>E</td><td>N 21°50'00.0", E 121°00'00.0"</td></tr> <tr><td>F</td><td>N 22°00'00.0", E 120°52'00.0"</td></tr> <tr><td>G</td><td>N 22°25'00.0", E 120°55'00.0"</td></tr> </table> <p>中心點：N 22°12'00.0", E 121°08'00.0" 危險區域：中心點半徑 12 哩所涵蓋之範圍 Central point : N 22°12'00.0", E 121°08'00.0" Dangerous area : Central point with a radius of 12 nautical miles.</p>	A	N 22°32'00.0", E 121°00'00.0"	B	N 22°32'00.0", E 121°15'00.0"	C	N 22°30'00.0", E 121°24'00.0"	D	N 21°50'00.0", E 121°24'00.0"	E	N 21°50'00.0", E 121°00'00.0"	F	N 22°00'00.0", E 120°52'00.0"	G	N 22°25'00.0", E 120°55'00.0"
A	N 22°32'00.0", E 121°00'00.0"																
B	N 22°32'00.0", E 121°15'00.0"																
C	N 22°30'00.0", E 121°24'00.0"																
D	N 21°50'00.0", E 121°24'00.0"																
E	N 21°50'00.0", E 121°00'00.0"																
F	N 22°00'00.0", E 120°52'00.0"																
G	N 22°25'00.0", E 120°55'00.0"																
(B)	20230829 20230830 20230831 20230901 20230905 20230906 20230907	0800-1200 1300-1800	<p>◎中科院實彈射擊操演(NCSIST Firing Exercise)</p>  <table border="1" data-bbox="869 1379 1334 1606"> <tr><td>A</td><td>N 22°32'00.0", E 121°00'00.0"</td></tr> <tr><td>B</td><td>N 22°32'00.0", E 121°15'00.0"</td></tr> <tr><td>C</td><td>N 22°30'00.0", E 121°21'00.0"</td></tr> <tr><td>D</td><td>N 21°50'00.0", E 121°21'00.0"</td></tr> <tr><td>E</td><td>N 21°50'00.0", E 121°00'00.0"</td></tr> <tr><td>F</td><td>N 22°00'00.0", E 120°52'00.0"</td></tr> <tr><td>G</td><td>N 22°25'00.0", E 120°55'00.0"</td></tr> </table> <p>中心點：N 22°12'00.0", E 121°08'00.0" 危險區域：中心點半徑 12 哩所涵蓋之範圍 Central point : N 22°12'00.0", E 121°08'00.0" Dangerous area : Central point with a radius of 12 nautical miles.</p>	A	N 22°32'00.0", E 121°00'00.0"	B	N 22°32'00.0", E 121°15'00.0"	C	N 22°30'00.0", E 121°21'00.0"	D	N 21°50'00.0", E 121°21'00.0"	E	N 21°50'00.0", E 121°00'00.0"	F	N 22°00'00.0", E 120°52'00.0"	G	N 22°25'00.0", E 120°55'00.0"
A	N 22°32'00.0", E 121°00'00.0"																
B	N 22°32'00.0", E 121°15'00.0"																
C	N 22°30'00.0", E 121°21'00.0"																
D	N 21°50'00.0", E 121°21'00.0"																
E	N 21°50'00.0", E 121°00'00.0"																
F	N 22°00'00.0", E 120°52'00.0"																
G	N 22°25'00.0", E 120°55'00.0"																

	日期 Date	起訖時間 Time	點位 Position (WGS84)								
(C)	20230906 20230907	0800-1200 1300-1700	<p>◎中科院實彈射擊操演(NCSIST Firing Exercise)</p>  <table border="1" data-bbox="868 642 1334 775"> <tr> <td>A</td> <td>N 22°22'00.0", E 120°55'00.0"</td> </tr> <tr> <td>B</td> <td>N 22°22'00.0", E 121°04'00.0"</td> </tr> <tr> <td>C</td> <td>N 22°00'00.0", E 121°04'00.0"</td> </tr> <tr> <td>D</td> <td>N 22°00'00.0", E 120°52'00.0"</td> </tr> </table> <p>中心點：N 22°11'00.0", E 120°58'00.0" 危險區域：中心點半徑 4.5 浬所涵蓋之範圍 Central point：N 22°11'00.0", E 120°58'00.0" Dangerous area：Central point with a radius of 4.5 nautical miles.</p>	A	N 22°22'00.0", E 120°55'00.0"	B	N 22°22'00.0", E 121°04'00.0"	C	N 22°00'00.0", E 121°04'00.0"	D	N 22°00'00.0", E 120°52'00.0"
A	N 22°22'00.0", E 120°55'00.0"										
B	N 22°22'00.0", E 121°04'00.0"										
C	N 22°00'00.0", E 121°04'00.0"										
D	N 22°00'00.0", E 120°52'00.0"										

※ 演習時間為本地時間
Exercise time is local time