



## 海軍大氣海洋局航船布告

中華民國112年7月14日

### **118 (暫)** 臺灣海域 — 操演

依據 國防部空軍司令部112年7月7日國空戰整字第1120165426號函。

說明 1. 112年8月執行實彈射擊操演。  
2. 航行船隻於演習時間內，禁止進入該操演水域。

位置 詳如附件。

海圖 04501 - 04520 - 04521 - 04522 - 04523 - 04524 - 0340 - 0343 - 0348 - 0313 - 0471B

海軍大氣海洋局副局長  
海軍上校 劉得凰

### NOTICE to MARINERS

Published by Naval Meteorological & Oceanographic Office, R.O.C.

Jul-14-2023

### **118 (T)** Taiwan Waters – Firing Exercise

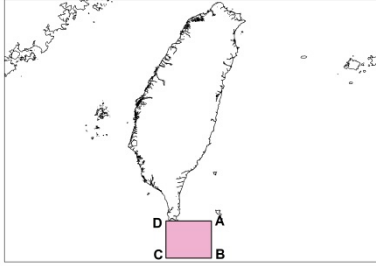
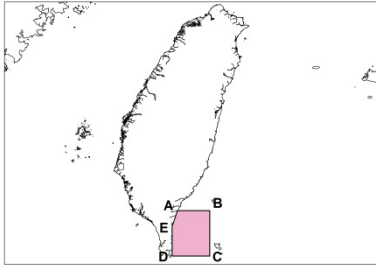
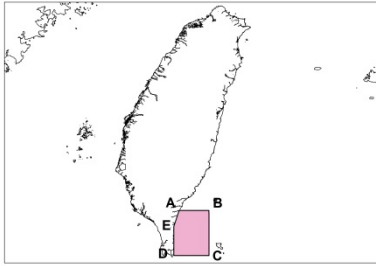
Source Air Force Headquarters, MND, letter No. 1120165426 dated July 7, 2023.

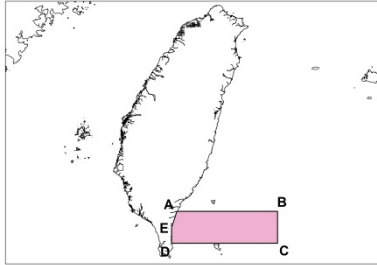
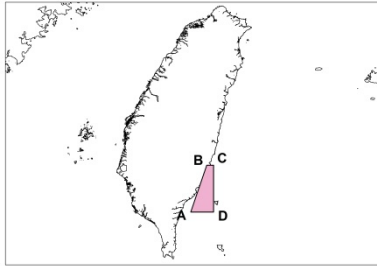
Details 1. The live ammunition fire exercise will take place in August 2023.  
2. During the exercise period, all vessels are prohibited from sailing the exercise waters.

Position See attachment.

Chart affected 04501 - 04520 - 04521 - 04522 - 04523 - 04524 - 0340 - 0343 - 0348 - 0313 - 0471B

*CAPT. Te-Huang Liu*  
*Deputy Director, NMOO*

	日期 Date	起訖時間 Time	點位 Position (WGS84)										
(A)	20230801 – 20230804 20230807	0700-1040 1250-1520	<p>◎空軍操演管制區(Air Force Control Zone)</p>  <table border="1" data-bbox="874 645 1337 766"> <tr> <td>A</td> <td>N 21°55'00.0", E 121°26'00.0"</td> </tr> <tr> <td>B</td> <td>N 21°20'00.0", E 121°26'00.0"</td> </tr> <tr> <td>C</td> <td>N 21°20'00.0", E 120°40'00.0"</td> </tr> <tr> <td>D</td> <td>N 21°55'00.0", E 120°40'00.0"</td> </tr> </table>	A	N 21°55'00.0", E 121°26'00.0"	B	N 21°20'00.0", E 121°26'00.0"	C	N 21°20'00.0", E 120°40'00.0"	D	N 21°55'00.0", E 120°40'00.0"		
	A	N 21°55'00.0", E 121°26'00.0"											
B	N 21°20'00.0", E 121°26'00.0"												
C	N 21°20'00.0", E 120°40'00.0"												
D	N 21°55'00.0", E 120°40'00.0"												
20230808 – 20230811 20230814 – 20230818 20230821 – 20230825	0430-0740 1250-1520												
(B)	(空域關閉Airspace closed) 20230808 – 20230811 20230814	0430-0740	<p>◎空軍實彈射擊操演(Air Force Fire Exercise)</p>  <table border="1" data-bbox="874 1120 1337 1272"> <tr> <td>A</td> <td>N 22°32'00.0", E 120°57'36.0"</td> </tr> <tr> <td>B</td> <td>N 22°32'00.0", E 121°26'00.0"</td> </tr> <tr> <td>C</td> <td>N 21°55'00.0", E 121°26'00.0"</td> </tr> <tr> <td>D</td> <td>N 21°55'00.0", E 120°53'00.0"</td> </tr> <tr> <td>E</td> <td>N 22°19'00.0", E 120°53'00.0"</td> </tr> </table> <p>中心點： N 22°21'32.0"、E 121°16'45.0" 危險區域：中心點半徑 5 浬所涵蓋之範圍 Central point : N 22°21'32.0", E 121°16'45.0" Dangerous area : Central point with a radius of 5 nautical miles.</p>	A	N 22°32'00.0", E 120°57'36.0"	B	N 22°32'00.0", E 121°26'00.0"	C	N 21°55'00.0", E 121°26'00.0"	D	N 21°55'00.0", E 120°53'00.0"	E	N 22°19'00.0", E 120°53'00.0"
	A	N 22°32'00.0", E 120°57'36.0"											
	B	N 22°32'00.0", E 121°26'00.0"											
	C	N 21°55'00.0", E 121°26'00.0"											
D	N 21°55'00.0", E 120°53'00.0"												
E	N 22°19'00.0", E 120°53'00.0"												
(空域關閉Airspace closed) 20230815 – 20230818 20230821 – 20230825	0400-0740												
(海域關閉Sea area closed) 20230808 20230815 20230817 預備日 Alternative : 20230809	0000-1530												
(海域關閉Sea area closed) 20230815 預備日 Alternative : 20230817 20230820 – 20230824	(翌日) 2200-1530												
(C)	20230801 – 20230804 20230807	0700-1040 1250-1520	<p>◎空軍實彈射擊操演(Air Force Fire Exercise)</p>  <table border="1" data-bbox="874 1765 1337 1917"> <tr> <td>A</td> <td>N 22°32'00.0", E 120°57'36.0"</td> </tr> <tr> <td>B</td> <td>N 22°32'00.0", E 121°24'00.0"</td> </tr> <tr> <td>C</td> <td>N 21°55'00.0", E 121°24'00.0"</td> </tr> <tr> <td>D</td> <td>N 21°55'00.0", E 120°53'00.0"</td> </tr> <tr> <td>E</td> <td>N 22°19'00.0", E 120°53'00.0"</td> </tr> </table> <p>中心點： N 22°21'32.0"、E 121°16'45.0" 危險區域：中心點半徑 5 浬所涵蓋之範圍 Central point : N 22°21'32.0", E 121°16'45.0" Dangerous area : Central point with a radius of 5 nautical miles.</p>	A	N 22°32'00.0", E 120°57'36.0"	B	N 22°32'00.0", E 121°24'00.0"	C	N 21°55'00.0", E 121°24'00.0"	D	N 21°55'00.0", E 120°53'00.0"	E	N 22°19'00.0", E 120°53'00.0"
	A	N 22°32'00.0", E 120°57'36.0"											
B	N 22°32'00.0", E 121°24'00.0"												
C	N 21°55'00.0", E 121°24'00.0"												
D	N 21°55'00.0", E 120°53'00.0"												
E	N 22°19'00.0", E 120°53'00.0"												
(空域關閉Airspace closed) 20230808 – 20230811 20230814 – 20230818 20230821 – 20230825	1250-1520												

日期 Date	起訖時間 Time	點位 Position (WGS84)										
(空域關閉Airspace closed) 20230808 – 20230811 20230814	0530-0740	<p>◎空軍實彈射擊操演(Air Force Fire Exercise)</p>  <table border="1"> <tr> <td>A</td> <td>N 22°32'00.0", E 120°57'36.0"</td> </tr> <tr> <td>B</td> <td>N 22°32'00.0", E 122°26'00.0"</td> </tr> <tr> <td>C</td> <td>N 22°06'00.0", E 122°26'00.0"</td> </tr> <tr> <td>D</td> <td>N 22°06'00.0", E 120°53'00.0"</td> </tr> <tr> <td>E</td> <td>N 22°19'00.0", E 120°53'00.0"</td> </tr> </table> <p>中心點： N 22°21'32.0"、E 121°39'45.0" 危險區域：中心點半徑 5 哩所涵蓋之範圍 Central point : N 22°21'32.0", E 121°39'45.0" Dangerous area : Central point with a radius of 5 nautical miles.</p>	A	N 22°32'00.0", E 120°57'36.0"	B	N 22°32'00.0", E 122°26'00.0"	C	N 22°06'00.0", E 122°26'00.0"	D	N 22°06'00.0", E 120°53'00.0"	E	N 22°19'00.0", E 120°53'00.0"
A	N 22°32'00.0", E 120°57'36.0"											
B	N 22°32'00.0", E 122°26'00.0"											
C	N 22°06'00.0", E 122°26'00.0"											
D	N 22°06'00.0", E 120°53'00.0"											
E	N 22°19'00.0", E 120°53'00.0"											
(空域關閉Airspace closed) 20230815 – 20230818 20230821 – 20230825	0400-0740											
(海域關閉Sea area closed) 20230808 20230815 20230817 預備日 Alternative : 20230809	0000-0740											
(海域關閉Sea area closed) 20230815 預備日 Alternative : 20230817 20230820 – 20230824	(翌日) 2200-0740											
(空域關閉Airspace closed) 20230815 – 20230818 20230821 – 20230825	0615-0700	<p>◎空軍實彈射擊操演(Air Force Fire Exercise)</p>  <table border="1"> <tr> <td>A</td> <td>N 22°32'00.0", E 121°07'00.0"</td> </tr> <tr> <td>B</td> <td>N 23°10'00.0", E 121°21'00.0"</td> </tr> <tr> <td>C</td> <td>N 23°10'00.0", E 121°27'00.0"</td> </tr> <tr> <td>D</td> <td>N 22°32'00.0", E 121°27'00.0"</td> </tr> </table> <p>中心點： N 22°51'00.0"、E 121°17'00.0" 危險區域：中心點半徑 5 哩所涵蓋之範圍 Central point : N 22°51'00.0", E 121°17'00.0" Dangerous area : Central point with a radius of 5 nautical miles.</p>	A	N 22°32'00.0", E 121°07'00.0"	B	N 23°10'00.0", E 121°21'00.0"	C	N 23°10'00.0", E 121°27'00.0"	D	N 22°32'00.0", E 121°27'00.0"		
A	N 22°32'00.0", E 121°07'00.0"											
B	N 23°10'00.0", E 121°21'00.0"											
C	N 23°10'00.0", E 121°27'00.0"											
D	N 22°32'00.0", E 121°27'00.0"											
(海域關閉Sea area closed) 20230815 預備日 Alternative : 20230816 – 20230818 20230821 – 20230825	0000-0700											

※ 演習時間為本地時間  
Exercise time is local time