



## 海軍大氣海洋局航船布告

中華民國111年6月22日

### 86 (暫) 臺灣海域 — 操演

依據 國防部空軍司令部111年6月14日國空戰整字第1110047167號函。

說明 1. 111年7月執行實彈射擊操演。  
2. 航行船隻於演習時間內，禁止進入該操演水域。

位置 詳如附件。

海圖 04524 - 04528 - 0331 - 0338 - 0336 - 0352 - 0356 - 0306 - 0319 - 0313 - 0471B

海軍大氣海洋局局長  
海軍上校 孫永大

## NOTICE to MARINERS

Published by Naval Meteorological & Oceanographic Office, R.O.C.

June-22-2022

### 86(T) Taiwan Waters – Firing Exercise

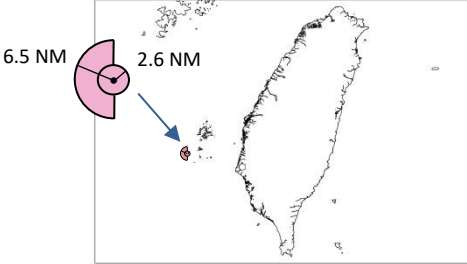
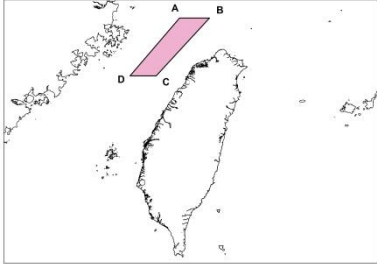
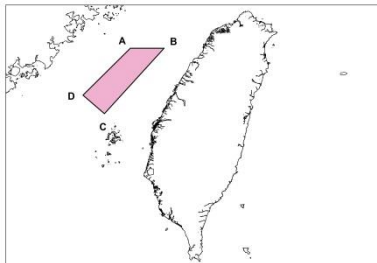
Source Air Force Headquarters, MND, letter No. 1110047167 dated June 14, 2022.

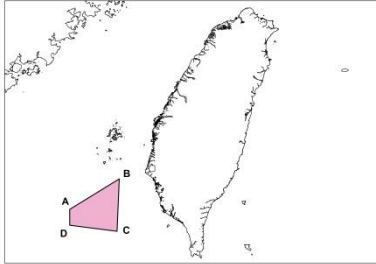
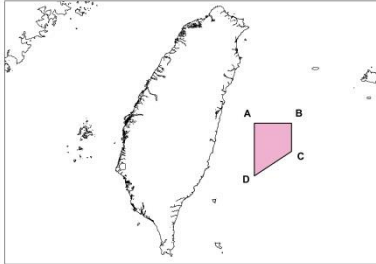
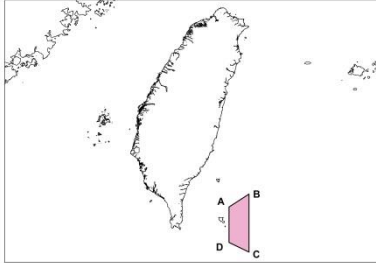
Details 1. The live ammunition fire exercise will take place in July 2022.  
2. During the exercise period, all vessels are prohibited from sailing the exercise waters.

Position See attachment.

Chart affected 04524 - 04528 - 0331 - 0338 - 0336 - 0352 - 0356 - 0306 - 0319 - 0313 - 0471B

*CAPT. Yung-Da Sun*  
*Commanding Officer, NMOO*

|     | 日期<br>Date   | 起訖時間<br>Time | 點位 Position (WGS84)   |   |                               |   |                               |   |                               |   |                               |
|-----|--|--------------|---|---|-------------------------------|---|-------------------------------|---|-------------------------------|---|-------------------------------|
| (A) | 20220701<br>20220704 – 20220708<br>20220711 – 20220715<br>20220718 – 20220722<br>20220725 – 20220729 | 0700-2200    | <p>◎空軍實彈射擊操演(Air Force Fire Exercise)</p>  <p>中心點： N 23°18'18.0"、E 119°20'33.0"<br/>                     危險區域：中心點半徑 6.5 哩所涵蓋之範圍<br/>                     《除去 0° 至 180° 所涵蓋及半徑大於 2.6 哩之範圍》</p> <p>Central point : N 23°18'18.0", E 119°20'33.0"<br/>                     Dangerous area : Central point with a radius of 6.5 nautical miles. 《The area from 0° to 180° clockwise and the radius of more than 2.6 nautical miles is excluded》.</p>  |   |                               |   |                               |   |                               |   |                               |
| (B) | 20220701<br>20220704 – 20220708<br>20220711 – 20220715<br>20220718 – 20220722<br>20220725 – 20220729 | 0700-1800    | <p>◎空軍實彈射擊操演(Air Force Fire Exercise)</p>  <table border="1" data-bbox="874 1200 1334 1317"> <tr> <td>A</td> <td>N 25°48'00.0", E 120°48'00.0"</td> </tr> <tr> <td>B</td> <td>N 25°48'00.0", E 121°20'00.0"</td> </tr> <tr> <td>C</td> <td>N 24°52'00.0", E 120°23'00.0"</td> </tr> <tr> <td>D</td> <td>N 24°52'00.0", E 119°55'00.0"</td> </tr> </table> <p>中心點： N 25°20'00.0"、E 120°37'00.0"<br/>                     危險區域：中心點半徑 31 哩所涵蓋之範圍<br/>                     Central point : N 25°20'00.0", E 120°37'00.0"<br/>                     Dangerous area : Central point with a radius of 31 nautical miles.</p> | A | N 25°48'00.0", E 120°48'00.0" | B | N 25°48'00.0", E 121°20'00.0" | C | N 24°52'00.0", E 120°23'00.0" | D | N 24°52'00.0", E 119°55'00.0" |
| A   | N 25°48'00.0", E 120°48'00.0"  |              |   |   |                               |   |                               |   |                               |   |                               |
| B   | N 25°48'00.0", E 121°20'00.0"  |              |   |   |                               |   |                               |   |                               |   |                               |
| C   | N 24°52'00.0", E 120°23'00.0"  |              |   |   |                               |   |                               |   |                               |   |                               |
| D   | N 24°52'00.0", E 119°55'00.0"  |              |   |   |                               |   |                               |   |                               |   |                               |
| (C) | 20220701<br>20220704 – 20220708<br>20220711 – 20220715<br>20220718 – 20220722<br>20220725 – 20220729 | 0700-1630    | <p>◎空軍實彈射擊操演(Air Force Fire Exercise)</p>  <table border="1" data-bbox="874 1805 1334 1921"> <tr> <td>A</td> <td>N 24°48'00.0", E 119°50'00.0"</td> </tr> <tr> <td>B</td> <td>N 24°48'00.0", E 120°20'00.0"</td> </tr> <tr> <td>C</td> <td>N 23°55'00.0", E 119°27'00.0"</td> </tr> <tr> <td>D</td> <td>N 24°10'00.0", E 119°08'00.0"</td> </tr> </table> <p>中心點： N 24°24'00.0"、E 119°46'00.0"<br/>                     危險區域：中心點半徑 5 哩所涵蓋之範圍<br/>                     Central point : N 24°24'00.0", E 119°46'00.0"<br/>                     Dangerous area : Central point with a radius of 5 nautical miles.</p>  | A | N 24°48'00.0", E 119°50'00.0" | B | N 24°48'00.0", E 120°20'00.0" | C | N 23°55'00.0", E 119°27'00.0" | D | N 24°10'00.0", E 119°08'00.0" |
| A   | N 24°48'00.0", E 119°50'00.0"  |              |   |   |                               |   |                               |   |                               |   |                               |
| B   | N 24°48'00.0", E 120°20'00.0"  |              |   |   |                               |   |                               |   |                               |   |                               |
| C   | N 23°55'00.0", E 119°27'00.0"  |              |   |   |                               |   |                               |   |                               |   |                               |
| D   | N 24°10'00.0", E 119°08'00.0"  |              |   |   |                               |   |                               |   |                               |   |                               |

|     | 日期<br>Date   | 起訖時間<br>Time           | 點位 Position (WGS84)   |   |                               |   |                               |   |                               |   |                               |
|-----|--|------------------------|---|---|-------------------------------|---|-------------------------------|---|-------------------------------|---|-------------------------------|
| (D) | 20220701<br>20220704 – 20220708<br>20220711 – 20220715<br>20220718 – 20220722<br>20220725 – 20220729 | 0700-1700              | <p>◎空軍實彈射擊操演(Air Force Fire Exercise)</p>  <table border="1" data-bbox="858 595 1321 712"> <tr> <td>A</td> <td>N 22°34'00.0", E 118°55'00.0"</td> </tr> <tr> <td>B</td> <td>N 22°59'00.0", E 119°39'00.0"</td> </tr> <tr> <td>C</td> <td>N 22°16'00.0", E 119°37'00.0"</td> </tr> <tr> <td>D</td> <td>N 22°21'00.0", E 118°55'00.0"</td> </tr> </table> <p>中心點： N 22°32'00.0"、E 119°18'00.0"<br/>                     危險區域：中心點半徑 10 浬所涵蓋之範圍<br/>                     Central point： N 22°32'00.0", E 119°18'00.0"<br/>                     Dangerous area： Central point with a radius of 10 nautical miles.</p>    | A | N 22°34'00.0", E 118°55'00.0" | B | N 22°59'00.0", E 119°39'00.0" | C | N 22°16'00.0", E 119°37'00.0" | D | N 22°21'00.0", E 118°55'00.0" |
| A   | N 22°34'00.0", E 118°55'00.0"  |                        |   |   |                               |   |                               |   |                               |   |                               |
| B   | N 22°59'00.0", E 119°39'00.0"  |                        |   |   |                               |   |                               |   |                               |   |                               |
| C   | N 22°16'00.0", E 119°37'00.0"  |                        |   |   |                               |   |                               |   |                               |   |                               |
| D   | N 22°21'00.0", E 118°55'00.0"  |                        |   |   |                               |   |                               |   |                               |   |                               |
| (E) | 20220701<br>20220704 – 20220708<br>20220711 – 20220715<br>20220718 – 20220722<br>20220725 – 20220729 | 0700-1700              | <p>◎空軍實彈射擊操演(Air Force Fire Exercise)</p>  <table border="1" data-bbox="858 1196 1321 1312"> <tr> <td>A</td> <td>N 23°43'00.0", E 122°05'00.0"</td> </tr> <tr> <td>B</td> <td>N 23°43'00.0", E 122°38'00.0"</td> </tr> <tr> <td>C</td> <td>N 23°20'00.0", E 122°38'00.0"</td> </tr> <tr> <td>D</td> <td>N 23°00'00.0", E 122°05'00.0"</td> </tr> </table> <p>中心點： N 23°26'30.0"、E 122°21'30.0"<br/>                     危險區域：中心點半徑 31 浬所涵蓋之範圍<br/>                     Central point： N 23°26'30.0", E 122°21'30.0"<br/>                     Dangerous area： Central point with a radius of 31 nautical miles.</p> | A | N 23°43'00.0", E 122°05'00.0" | B | N 23°43'00.0", E 122°38'00.0" | C | N 23°20'00.0", E 122°38'00.0" | D | N 23°00'00.0", E 122°05'00.0" |
| A   | N 23°43'00.0", E 122°05'00.0"  |                        |   |   |                               |   |                               |   |                               |   |                               |
| B   | N 23°43'00.0", E 122°38'00.0"  |                        |   |   |                               |   |                               |   |                               |   |                               |
| C   | N 23°20'00.0", E 122°38'00.0"  |                        |   |   |                               |   |                               |   |                               |   |                               |
| D   | N 23°00'00.0", E 122°05'00.0"  |                        |   |   |                               |   |                               |   |                               |   |                               |
| (F) | 20220701<br>20220704 – 20220708<br>20220711 – 20220715<br>20220718 – 20220722<br>20220725 – 20220729 | 0700-1300<br>1400-1700 | <p>◎空軍實彈射擊操演(Air Force Fire Exercise)</p>  <table border="1" data-bbox="858 1796 1321 1912"> <tr> <td>A</td> <td>N 22°14'53.0", E 121°40'29.0"</td> </tr> <tr> <td>B</td> <td>N 22°26'53.0", E 122°00'29.0"</td> </tr> <tr> <td>C</td> <td>N 21°32'53.0", E 122°00'29.0"</td> </tr> <tr> <td>D</td> <td>N 21°41'53.0", E 121°40'29.0"</td> </tr> </table> <p>中心點： N 21°59'30.0"、E 121°51'00.0"<br/>                     危險區域：中心點半徑 5 浬所涵蓋之範圍<br/>                     Central point： N 21°59'30.0", E 121°51'00.0"<br/>                     Dangerous area： Central point with a radius of 5 nautical miles.</p>  | A | N 22°14'53.0", E 121°40'29.0" | B | N 22°26'53.0", E 122°00'29.0" | C | N 21°32'53.0", E 122°00'29.0" | D | N 21°41'53.0", E 121°40'29.0" |
| A   | N 22°14'53.0", E 121°40'29.0"  |                        |   |   |                               |   |                               |   |                               |   |                               |
| B   | N 22°26'53.0", E 122°00'29.0"  |                        |   |   |                               |   |                               |   |                               |   |                               |
| C   | N 21°32'53.0", E 122°00'29.0"  |                        |   |   |                               |   |                               |   |                               |   |                               |
| D   | N 21°41'53.0", E 121°40'29.0"  |                        |   |   |                               |   |                               |   |                               |   |                               |

※ 演習時間為本地時間  
Exercise time is local time