



海軍大氣海洋局航船布告

中華民國111年6月16日

84 (暫) 臺灣海域 — 操演

依據 國防部海軍司令部111年6月10日國海戰訓字第1110045010號函。

說明 1. 111年7月執行實彈射擊操演。
2. 航行船隻於演習時間內，禁止進入該操演水域。
3. 111年6月25日起可至海軍全球資訊網-海軍射擊公告查詢：
http://navy.mnd.gov.tw/NewsRoom/News_list.aspx?ID=5

位置 詳如附件。

海圖 0341C - 04505 - 04528 - 0331 - 0338 - 0336 - 0340 - 0352 - 0360 - 0319 - 0313

海軍大氣海洋局局長
海軍上校 孫永大

NOTICE to MARINERS

Published by Naval Meteorological & Oceanographic Office, R.O.C.

June-16-2022

84 (T) Taiwan Waters – Firing Exercise

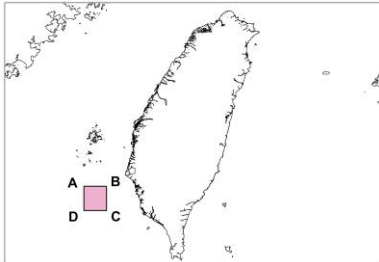
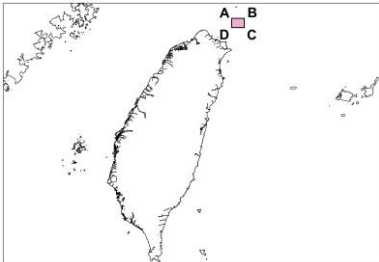
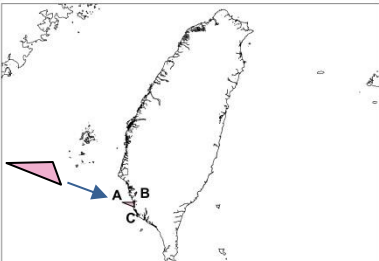
Source Navy Headquarters, MND, letter No. 1110045010 dated June 10, 2022.

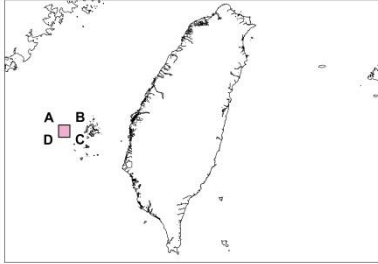
Details 1. The live ammunition fire exercise will take place in June 2022.
2. During the exercise period, all vessels are prohibited from sailing the exercise waters.
3. The latest information is available from June 25, 2022 on Navy website:
http://navy.mnd.gov.tw/NewsRoom/News_list.aspx?ID=5

Position See attachment.

Chart affected 0341C - 04505 - 04528 - 0331 - 0338 - 0336 - 0340 - 0352 - 0360 - 0319 - 0313

CAPT. Yung-Da Sun
Commanding Officer, NMOO

	日期 Date	起訖時間 Time	點位 Position (WGS84)								
(A)	20220701、20220704 20220708、20220711 20220715、20220718 20220721-20220722 20220725 20220728-20220729	0700-1700	<p>◎海軍實彈射擊操演(Navy Firing Exercise)</p>  <table border="1" data-bbox="868 629 1334 741"> <tr> <td>A</td> <td>N 22°54'54.0", E 119°25'29.0"</td> </tr> <tr> <td>B</td> <td>N 22°54'54.0", E 119°45'29.0"</td> </tr> <tr> <td>C</td> <td>N 22°34'54.0", E 119°45'29.0"</td> </tr> <tr> <td>D</td> <td>N 22°34'54.0", E 119°25'29.0"</td> </tr> </table> <p>中心點： N 22°44'54.0"、E 119°35'29.0" 危險區域：中心點半徑 15 浬所涵蓋之範圍 Central point： N 22°44'54.0", E 119°35'29.0" Dangerous area： Central point with a radius of 15 nautical miles.</p>	A	N 22°54'54.0", E 119°25'29.0"	B	N 22°54'54.0", E 119°45'29.0"	C	N 22°34'54.0", E 119°45'29.0"	D	N 22°34'54.0", E 119°25'29.0"
A	N 22°54'54.0", E 119°25'29.0"										
B	N 22°54'54.0", E 119°45'29.0"										
C	N 22°34'54.0", E 119°45'29.0"										
D	N 22°34'54.0", E 119°25'29.0"										
(B)	20220701 20220704 - 20220708 20220711 - 20220715 20220718 - 20220722 20220725 - 20220729	0800-1700	<p>◎海軍實彈射擊操演(Navy Firing Exercise)</p>  <table border="1" data-bbox="868 1240 1334 1352"> <tr> <td>A</td> <td>N 25°27'54.0", E 122°00'30.0"</td> </tr> <tr> <td>B</td> <td>N 25°27'54.0", E 122°12'30.0"</td> </tr> <tr> <td>C</td> <td>N 25°19'54.0", E 122°12'30.0"</td> </tr> <tr> <td>D</td> <td>N 25°19'54.0", E 122°00'30.0"</td> </tr> </table> <p>中心點： N 25°23'54.0"、E 122°06'30.0" 危險區域：中心點半徑 7 浬所涵蓋之範圍 Central point： N 25°23'54.0", E 122°06'30.0" Dangerous area： Central point with a radius of 7 nautical miles.</p>	A	N 25°27'54.0", E 122°00'30.0"	B	N 25°27'54.0", E 122°12'30.0"	C	N 25°19'54.0", E 122°12'30.0"	D	N 25°19'54.0", E 122°00'30.0"
A	N 25°27'54.0", E 122°00'30.0"										
B	N 25°27'54.0", E 122°12'30.0"										
C	N 25°19'54.0", E 122°12'30.0"										
D	N 25°19'54.0", E 122°00'30.0"										
(C)	20220701 - 20220731	0000-2359	<p>◎海軍實彈射擊操演(Navy Firing Exercise)</p>  <table border="1" data-bbox="868 1852 1334 1942"> <tr> <td>A</td> <td>N 22°42'54.0", E 120°05'29.0"</td> </tr> <tr> <td>B</td> <td>N 22°42'54.0", E 120°15'29.0"</td> </tr> <tr> <td>C</td> <td>N 22°38'54.0", E 120°16'29.0"</td> </tr> </table> <p>中心點： N 22°42'00.0"、E 120°12'00.0" 危險區域：中心點半徑 5 浬所涵蓋之範圍 Central point： N 22°42'00.0", E 120°12'00.0" Dangerous area： Central point with a radius of 5 nautical miles.</p>	A	N 22°42'54.0", E 120°05'29.0"	B	N 22°42'54.0", E 120°15'29.0"	C	N 22°38'54.0", E 120°16'29.0"		
A	N 22°42'54.0", E 120°05'29.0"										
B	N 22°42'54.0", E 120°15'29.0"										
C	N 22°38'54.0", E 120°16'29.0"										

	日期 Date	起訖時間 Time	點位 Position (WGS84)								
(D)	20220701 20220704 – 20220708 20220711 – 20220715 20220718 – 20220722 20220725 – 20220729	0700-1700	<p>◎海軍實彈射擊操演(Navy Firing Exercise)</p>  <table border="1" data-bbox="871 629 1335 741"> <tr> <td>A</td> <td>N 23°39'54.0", E 119°05'29.0"</td> </tr> <tr> <td>B</td> <td>N 23°39'54.0", E 119°15'29.0"</td> </tr> <tr> <td>C</td> <td>N 23°29'54.0", E 119°15'29.0"</td> </tr> <tr> <td>D</td> <td>N 23°29'54.0", E 119°05'29.0"</td> </tr> </table> <p>中心點： N 23°34'54.0"、E 119°10'29.0" 危險區域：中心點半徑 10 哩所涵蓋之範圍 Central point： N 23°34'54.0", E 119°10'29.0" Dangerous area： Central point with a radius of 10 nautical miles.</p>	A	N 23°39'54.0", E 119°05'29.0"	B	N 23°39'54.0", E 119°15'29.0"	C	N 23°29'54.0", E 119°15'29.0"	D	N 23°29'54.0", E 119°05'29.0"
A	N 23°39'54.0", E 119°05'29.0"										
B	N 23°39'54.0", E 119°15'29.0"										
C	N 23°29'54.0", E 119°15'29.0"										
D	N 23°29'54.0", E 119°05'29.0"										

※ 演習時間為本地時間
Exercise time is local time