



海軍大氣海洋局航船布告

中華民國111年5月16日

68 (暫) 臺灣西南部海域 — 操演

依據 國防部海軍司令部111年5月10日國海戰訓字第1110031352號函。

說明 1. 111年6-7月執行年度訓練及空層空域操演。
2. 航行船隻於演習時間內，禁止進入該操演水域。

位置 詳如附件。

海圖 0341A - 0341C - 04502 - 04503- 04504 - 04505 - 0338 - 0336 - 0340 - 0313 - 0471B

海軍大氣海洋局局長
海軍上校 孫永大

NOTICE to MARINERS

Published by Naval Meteorological & Oceanographic Office, R.O.C.

May-16-2022

68 (T) Taiwan Southwest Waters – Exercise



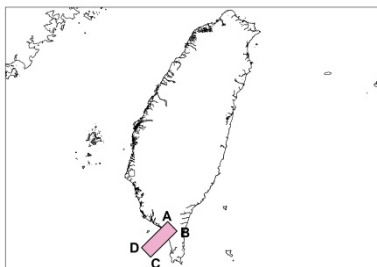
Source Navy Headquarters, MND, letter No. 1110031352 dated May 10, 2022.

Details 1. Military exercise will take place from June to July 2022.
2. During the exercise period, all vessels are prohibited from sailing the exercise waters.

Position See attachment.

Chart affected 0341A - 0341C - 04502 - 04503- 04504 - 04505 - 0338 - 0336 - 0340 - 0313 - 0471B

CAPT. Yung-Da Sun
Commanding Officer, NMOO

	日期 Date	起訖時間 Time	點位 Position (WGS84)								
(A)	20220617 20220621 20220623 20220707 20220708	0000-1200	<p>◎海軍年度訓練操演(Navy Military Exercise)</p>  <table border="1" data-bbox="868 629 1334 748"> <tr> <td>A</td> <td>N 22°43'10.0", E 120°09'48.0"</td> </tr> <tr> <td>B</td> <td>N 22°43'10.0", E 120°15'15.0"</td> </tr> <tr> <td>C</td> <td>N 22°38'00.0", E 120°15'15.0"</td> </tr> <tr> <td>D</td> <td>N 22°38'00.0", E 120°09'48.0"</td> </tr> </table> <p>中心點： N 22°40'55.0"、E 120°12'32.0" 危險區域：中心點半徑 2.5 浬所涵蓋之範圍 Central point : N 22°40'55.0", E 120°12'32.0" Dangerous area : Central point with a radius of 2.5 nautical miles.</p>	A	N 22°43'10.0", E 120°09'48.0"	B	N 22°43'10.0", E 120°15'15.0"	C	N 22°38'00.0", E 120°15'15.0"	D	N 22°38'00.0", E 120°09'48.0"
A	N 22°43'10.0", E 120°09'48.0"										
B	N 22°43'10.0", E 120°15'15.0"										
C	N 22°38'00.0", E 120°15'15.0"										
D	N 22°38'00.0", E 120°09'48.0"										
(B)	20220720 20220728 20220729	0000-1200	<p>◎海軍年度訓練操演(Navy Military Exercise)</p>  <table border="1" data-bbox="868 1245 1334 1364"> <tr> <td>A</td> <td>N 22°19'42.0", E 120°29'30.0"</td> </tr> <tr> <td>B</td> <td>N 22°23'36.0", E 120°33'36.0"</td> </tr> <tr> <td>C</td> <td>N 22°14'48.0", E 120°38'48.0"</td> </tr> <tr> <td>D</td> <td>N 22°11'06.0", E 120°35'00.0"</td> </tr> </table> <p>中心點： N 22°17'00.0"、E 120°34'30.0" 危險區域：中心點半徑 2.5 浬所涵蓋之範圍 Central point : N 22°17'00.0", E 120°34'30.0" Dangerous area : Central point with a radius of 2.5 nautical miles.</p>	A	N 22°19'42.0", E 120°29'30.0"	B	N 22°23'36.0", E 120°33'36.0"	C	N 22°14'48.0", E 120°38'48.0"	D	N 22°11'06.0", E 120°35'00.0"
A	N 22°19'42.0", E 120°29'30.0"										
B	N 22°23'36.0", E 120°33'36.0"										
C	N 22°14'48.0", E 120°38'48.0"										
D	N 22°11'06.0", E 120°35'00.0"										
(C)	20220720 20220728	0700-0900	<p>◎海軍空層空域操演(Navy Military Exercise)</p>  <table border="1" data-bbox="868 1861 1334 1980"> <tr> <td>A</td> <td>N 22°28'30.0", E 120°39'30.0"</td> </tr> <tr> <td>B</td> <td>N 22°20'45.0", E 120°47'30.0"</td> </tr> <tr> <td>C</td> <td>N 21°59'35.0", E 120°24'30.0"</td> </tr> <tr> <td>D</td> <td>N 22°07'25.0", E 120°16'30.0"</td> </tr> </table>	A	N 22°28'30.0", E 120°39'30.0"	B	N 22°20'45.0", E 120°47'30.0"	C	N 21°59'35.0", E 120°24'30.0"	D	N 22°07'25.0", E 120°16'30.0"
A	N 22°28'30.0", E 120°39'30.0"										
B	N 22°20'45.0", E 120°47'30.0"										
C	N 21°59'35.0", E 120°24'30.0"										
D	N 22°07'25.0", E 120°16'30.0"										

※ 演習時間為本地時間
Exercise time is local time