



## 海軍大氣海洋局航船布告

中華民國111年3月4日

### 27 (暫) 臺灣東部海域 — 操演

依據 國家中山科學研究院111年2月25日國科系發字第1110007896號函。  
說明 1. 111年3月執行實彈射擊操演。  
2. 航行船隻於演習時間內，禁止進入該操演水域。  
位置 詳如附件。  
海圖 61604 - 0347 - 04501 - 04520 - 04521 - 04522 - 04523 - 04524 - 0343 - 0348 - 0313 - 0471B

海軍大氣海洋局局長  
海軍上校 孫永大

## NOTICE to MARINERS

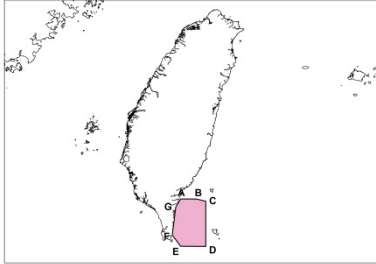
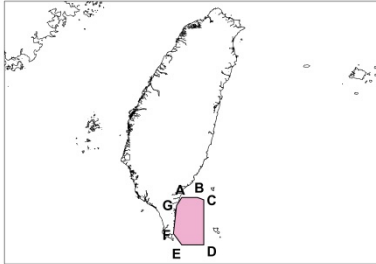
Published by Naval Meteorological & Oceanographic Office, R.O.C.

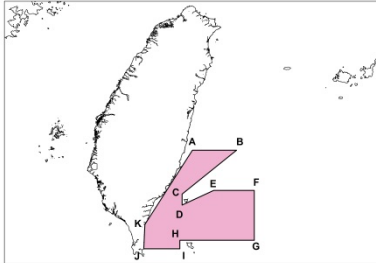
Mar-4-2022

### 27 (T) Taiwan East Waters – Firing Exercise

Source National Chung Shan Institute of Science & Technology, letter No. 1110007896 dated February 25, 2022.  
Details 1. The live ammunition fire exercise will take place in March 2022.  
2. During the exercise period, all vessels are prohibited from sailing the exercise waters.  
Position See attachment.  
Chart affected 61604 - 0347 - 04501 - 04520 - 04521 - 04522 - 04523 - 04524 - 0343 - 0348 - 0313 - 0471B

*CAPT. Yung-Da Sun*  
*Commanding Officer, NMOO*

	日期 Date	起訖時間 Time	點位 Position (WGS84)														
(A)	20220315 – 20220318	0800-1200 1300-1700	<p>◎中科院實彈射擊操演(NCSIST Firing Exercise)</p>  <table border="1" data-bbox="869 645 1334 871"> <tr><td>A</td><td>N 22°32'00.0", E 121°00'00.0"</td></tr> <tr><td>B</td><td>N 22°32'00.0", E 121°15'00.0"</td></tr> <tr><td>C</td><td>N 22°30'00.0", E 121°24'00.0"</td></tr> <tr><td>D</td><td>N 21°50'00.0", E 121°24'00.0"</td></tr> <tr><td>E</td><td>N 21°50'00.0", E 121°00'00.0"</td></tr> <tr><td>F</td><td>N 22°00'00.0", E 120°52'00.0"</td></tr> <tr><td>G</td><td>N 22°25'00.0", E 120°55'00.0"</td></tr> </table> <p>中心點：N 22°12'00.0", E 121°08'00.0" 危險區域：中心點半徑 12 浬所涵蓋之範圍 Central point : N 22°12'00.0", E 121°08'00.0" Dangerous area : Central point with a radius of 12 nautical miles.</p>	A	N 22°32'00.0", E 121°00'00.0"	B	N 22°32'00.0", E 121°15'00.0"	C	N 22°30'00.0", E 121°24'00.0"	D	N 21°50'00.0", E 121°24'00.0"	E	N 21°50'00.0", E 121°00'00.0"	F	N 22°00'00.0", E 120°52'00.0"	G	N 22°25'00.0", E 120°55'00.0"
A	N 22°32'00.0", E 121°00'00.0"																
B	N 22°32'00.0", E 121°15'00.0"																
C	N 22°30'00.0", E 121°24'00.0"																
D	N 21°50'00.0", E 121°24'00.0"																
E	N 21°50'00.0", E 121°00'00.0"																
F	N 22°00'00.0", E 120°52'00.0"																
G	N 22°25'00.0", E 120°55'00.0"																
(B)	20220322 – 20220325	0800-1200 1300-1700	<p>◎中科院實彈射擊操演(NCSIST Firing Exercise)</p>  <table border="1" data-bbox="869 1384 1334 1610"> <tr><td>A</td><td>N 22°32'00.0", E 121°00'00.0"</td></tr> <tr><td>B</td><td>N 22°32'00.0", E 121°15'00.0"</td></tr> <tr><td>C</td><td>N 22°30'00.0", E 121°21'00.0"</td></tr> <tr><td>D</td><td>N 21°50'00.0", E 121°21'00.0"</td></tr> <tr><td>E</td><td>N 21°50'00.0", E 121°00'00.0"</td></tr> <tr><td>F</td><td>N 22°00'00.0", E 120°52'00.0"</td></tr> <tr><td>G</td><td>N 22°25'00.0", E 120°55'00.0"</td></tr> </table> <p>中心點：N 22°12'00.0", E 121°08'00.0" 危險區域：中心點半徑 12 浬所涵蓋之範圍 Central point : N 22°12'00.0", E 121°08'00.0" Dangerous area : Central point with a radius of 12 nautical miles.</p>	A	N 22°32'00.0", E 121°00'00.0"	B	N 22°32'00.0", E 121°15'00.0"	C	N 22°30'00.0", E 121°21'00.0"	D	N 21°50'00.0", E 121°21'00.0"	E	N 21°50'00.0", E 121°00'00.0"	F	N 22°00'00.0", E 120°52'00.0"	G	N 22°25'00.0", E 120°55'00.0"
A	N 22°32'00.0", E 121°00'00.0"																
B	N 22°32'00.0", E 121°15'00.0"																
C	N 22°30'00.0", E 121°21'00.0"																
D	N 21°50'00.0", E 121°21'00.0"																
E	N 21°50'00.0", E 121°00'00.0"																
F	N 22°00'00.0", E 120°52'00.0"																
G	N 22°25'00.0", E 120°55'00.0"																

	日期 Date	起訖時間 Time	點位 Position (WGS84)																						
(C)	20220324 20220325 20220328 20220329	1940-2110	<p>◎中科院實彈射擊操演(NCSIST Firing Exercise)</p>  <table border="1" data-bbox="869 645 1334 1003"> <tbody> <tr><td>A</td><td>N 23°20'55.0", E 121°35'08.0"</td></tr> <tr><td>B</td><td>N 23°20'55.0", E 122°14'19.0"</td></tr> <tr><td>C</td><td>N 22°45'00.0", E 121°26'00.0"</td></tr> <tr><td>D</td><td>N 22°36'00.0", E 121°26'00.0"</td></tr> <tr><td>E</td><td>N 22°48'00.0", E 121°54'00.0"</td></tr> <tr><td>F</td><td>N 22°48'00.0", E 122°30'00.0"</td></tr> <tr><td>G</td><td>N 22°07'00.0", E 122°30'00.0"</td></tr> <tr><td>H</td><td>N 22°07'00.0", E 121°24'00.0"</td></tr> <tr><td>I</td><td>N 22°00'00.0", E 121°24'00.0"</td></tr> <tr><td>J</td><td>N 22°00'00.0", E 120°52'00.0"</td></tr> <tr><td>K</td><td>N 22°20'00.0", E 120°53'00.0"</td></tr> </tbody> </table> <p>中心點： N 22°10'00.0"、E 121°41'00.0"                      危險區域：中心點半徑 17 哩所涵蓋之範圍                      Central point： N 22°10'00.0", E 121°41'00.0"                      Dangerous area：Central point with a radius of 17 nautical miles.</p>	A	N 23°20'55.0", E 121°35'08.0"	B	N 23°20'55.0", E 122°14'19.0"	C	N 22°45'00.0", E 121°26'00.0"	D	N 22°36'00.0", E 121°26'00.0"	E	N 22°48'00.0", E 121°54'00.0"	F	N 22°48'00.0", E 122°30'00.0"	G	N 22°07'00.0", E 122°30'00.0"	H	N 22°07'00.0", E 121°24'00.0"	I	N 22°00'00.0", E 121°24'00.0"	J	N 22°00'00.0", E 120°52'00.0"	K	N 22°20'00.0", E 120°53'00.0"
A	N 23°20'55.0", E 121°35'08.0"																								
B	N 23°20'55.0", E 122°14'19.0"																								
C	N 22°45'00.0", E 121°26'00.0"																								
D	N 22°36'00.0", E 121°26'00.0"																								
E	N 22°48'00.0", E 121°54'00.0"																								
F	N 22°48'00.0", E 122°30'00.0"																								
G	N 22°07'00.0", E 122°30'00.0"																								
H	N 22°07'00.0", E 121°24'00.0"																								
I	N 22°00'00.0", E 121°24'00.0"																								
J	N 22°00'00.0", E 120°52'00.0"																								
K	N 22°20'00.0", E 120°53'00.0"																								

※ 演習時間為本地時間  
Exercise time is local time