



海軍大氣海洋局航船布告

中華民國111年3月4日

25 (暫) 臺灣海域 — 操演

依據 國防部海軍司令部111年2月24日國海戰訓字第1110014569號函。

說明 1. 111年3月執行空層空域操演。
2. 航行船隻於演習時間內，禁止進入該操演水域。

位置 詳如附件。

海圖 0344 - 04502 - 04503 - 04524 - 0338 - 0340 - 0343 - 0348 - 0313 - 0471B

海軍大氣海洋局局長
海軍上校 孫永大

NOTICE to MARINERS

Published by Naval Meteorological & Oceanographic Office, R.O.C.

Mar-4-2022

25 (T) Taiwan Waters – Military Exercise

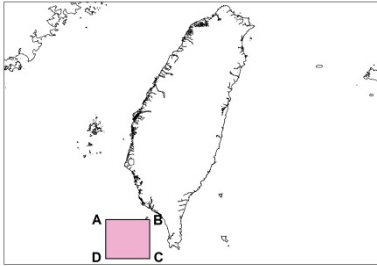
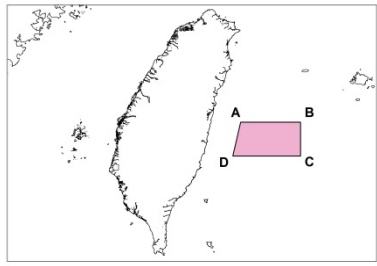
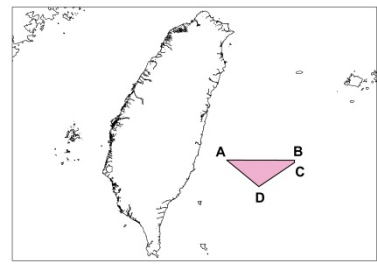
Source Navy Headquarters, MND, letter No. 1110014569 dated February 24, 2022.

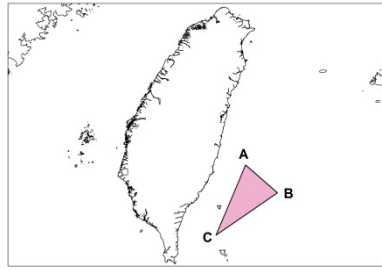
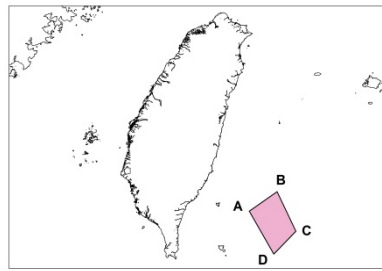
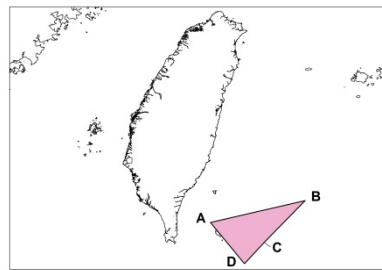
Details 1. Military exercise will take place in March 2022.
2. During the exercise period, all vessels are prohibited from sailing the exercise waters.

Position See attachment.

Chart affected 0344 - 04502 - 04503 - 04524 - 0338 - 0340 - 0343 - 0348 - 0313 - 0471B

CAPT. Yung-Da Sun
Commanding Officer, NMOO

	日期 Date	起訖時間 Time	點位 Position (WGS84)								
(A)	20220307	1400-1700	<p>◎海軍空層空域操演(Navy Airspace Exercise)</p>  <table border="1" data-bbox="868 622 1331 741"> <tr> <td>A</td> <td>N 22°19'00.0", E 119°45'00.0"</td> </tr> <tr> <td>B</td> <td>N 22°19'00.0", E 120°25'00.0"</td> </tr> <tr> <td>C</td> <td>N 21°46'00.0", E 120°25'00.0"</td> </tr> <tr> <td>D</td> <td>N 21°46'00.0", E 119°45'00.0"</td> </tr> </table> <p>中心點： N 22°08'30.0"、E 119°54'30.0" 危險區域：中心點半徑 20 浬所涵蓋之範圍 Central point： N 22°08'30.0", E 119°54'30.0" Dangerous area： Central point with a radius of 20 nautical miles.</p>	A	N 22°19'00.0", E 119°45'00.0"	B	N 22°19'00.0", E 120°25'00.0"	C	N 21°46'00.0", E 120°25'00.0"	D	N 21°46'00.0", E 119°45'00.0"
	A	N 22°19'00.0", E 119°45'00.0"									
	B	N 22°19'00.0", E 120°25'00.0"									
C	N 21°46'00.0", E 120°25'00.0"										
D	N 21°46'00.0", E 119°45'00.0"										
20220308	0700-1000										
20220309 20220315	1400-1800										
(B)	20220310	0700-1100	<p>◎海軍空層空域操演(Navy Airspace Exercise)</p>  <table border="1" data-bbox="868 1227 1331 1346"> <tr> <td>A</td> <td>N 23°45'00.0", E 122°01'00.0"</td> </tr> <tr> <td>B</td> <td>N 23°45'00.0", E 122°55'00.0"</td> </tr> <tr> <td>C</td> <td>N 23°17'00.0", E 122°55'00.0"</td> </tr> <tr> <td>D</td> <td>N 23°17'00.0", E 121°54'00.0"</td> </tr> </table> <p>中心點： N 23°30'00.0"、E 122°30'00.0" 危險區域：中心點半徑 20 浬所涵蓋之範圍 Central point： N 23°30'00.0", E 122°30'00.0" Dangerous area： Central point with a radius of 20 nautical miles.</p>	A	N 23°45'00.0", E 122°01'00.0"	B	N 23°45'00.0", E 122°55'00.0"	C	N 23°17'00.0", E 122°55'00.0"	D	N 23°17'00.0", E 121°54'00.0"
	A	N 23°45'00.0", E 122°01'00.0"									
B	N 23°45'00.0", E 122°55'00.0"										
C	N 23°17'00.0", E 122°55'00.0"										
D	N 23°17'00.0", E 121°54'00.0"										
20220316	1200-1600										
(C)	20220310	0700-1100	<p>◎海軍空層空域操演(Navy Airspace Exercise)</p>  <table border="1" data-bbox="868 1832 1331 1951"> <tr> <td>A</td> <td>N 23°15'00.0", E 121°54'00.0"</td> </tr> <tr> <td>B</td> <td>N 23°15'00.0", E 122°55'00.0"</td> </tr> <tr> <td>C</td> <td>N 23°13'00.0", E 122°55'00.0"</td> </tr> <tr> <td>D</td> <td>N 22°53'00.0", E 122°23'00.0"</td> </tr> </table> <p>中心點： N 23°04'00.0"、E 122°23'00.0" 危險區域：中心點半徑 20 浬所涵蓋之範圍 Central point： N 23°04'00.0", E 122°23'00.0" Dangerous area： Central point with a radius of 20 nautical miles.</p>	A	N 23°15'00.0", E 121°54'00.0"	B	N 23°15'00.0", E 122°55'00.0"	C	N 23°13'00.0", E 122°55'00.0"	D	N 22°53'00.0", E 122°23'00.0"
	A	N 23°15'00.0", E 121°54'00.0"									
B	N 23°15'00.0", E 122°55'00.0"										
C	N 23°13'00.0", E 122°55'00.0"										
D	N 22°53'00.0", E 122°23'00.0"										
20220316	0800-1000 1200-1600										

日期 Date	起訖時間 Time	點位 Position (WGS84)												
(D)	20220310	<p>◎海軍空層空域操演(Navy Airspace Exercise)</p>  <table border="1"> <tr> <td>A</td> <td>N 23°13'00.0"</td> <td>E 121°52'30.0"</td> </tr> <tr> <td>B</td> <td>N 22°51'00.0"</td> <td>E 122°20'00.0"</td> </tr> <tr> <td>C</td> <td>N 22°17'00.0"</td> <td>E 121°27'00.0"</td> </tr> </table> <p>中心點： N 22°50'00.0"、E 121°56'00.0" 危險區域：中心點半徑 20 浬所涵蓋之範圍 Central point : N 22°50'00.0", E 121°56'00.0" Dangerous area : Central point with a radius of 20 nautical miles.</p>	A	N 23°13'00.0"	E 121°52'30.0"	B	N 22°51'00.0"	E 122°20'00.0"	C	N 22°17'00.0"	E 121°27'00.0"			
	A		N 23°13'00.0"	E 121°52'30.0"										
B	N 22°51'00.0"	E 122°20'00.0"												
C	N 22°17'00.0"	E 121°27'00.0"												
20220316	0800-1100 1200-1600													
(E)	20220310	<p>◎海軍空層空域操演(Navy Airspace Exercise)</p>  <table border="1"> <tr> <td>A</td> <td>N 22°34'00.0"</td> <td>E 121°58'00.0"</td> </tr> <tr> <td>B</td> <td>N 22°50'00.0"</td> <td>E 122°23'00.0"</td> </tr> <tr> <td>C</td> <td>N 22°17'00.0"</td> <td>E 122°40'00.0"</td> </tr> <tr> <td>D</td> <td>N 21°58'00.0"</td> <td>E 122°20'00.0"</td> </tr> </table> <p>中心點： N 22°24'00.0"、E 122°20'00.0" 危險區域：中心點半徑 20 浬所涵蓋之範圍 Central point : N 22°24'00.0", E 122°20'00.0" Dangerous area : Central point with a radius of 20 nautical miles.</p>	A	N 22°34'00.0"	E 121°58'00.0"	B	N 22°50'00.0"	E 122°23'00.0"	C	N 22°17'00.0"	E 122°40'00.0"	D	N 21°58'00.0"	E 122°20'00.0"
	A		N 22°34'00.0"	E 121°58'00.0"										
B	N 22°50'00.0"	E 122°23'00.0"												
C	N 22°17'00.0"	E 122°40'00.0"												
D	N 21°58'00.0"	E 122°20'00.0"												
20220316	0800-1000 1200-1600													
(F)	20220310	<p>◎海軍空層空域操演(Navy Airspace Exercise)</p>  <table border="1"> <tr> <td>A</td> <td>N 22°12'30.0"</td> <td>E 121°25'40.0"</td> </tr> <tr> <td>B</td> <td>N 22°32'00.0"</td> <td>E 122°56'00.0"</td> </tr> <tr> <td>C</td> <td>N 21°56'00.0"</td> <td>E 122°18'00.0"</td> </tr> <tr> <td>D</td> <td>N 21°36'00.0"</td> <td>E 121°58'00.0"</td> </tr> </table> <p>中心點： N 22°03'00.0"、E 121°52'00.0" 危險區域：中心點半徑 20 浬所涵蓋之範圍 Central point : N 22°03'00.0", E 121°52'00.0" Dangerous area : Central point with a radius of 20 nautical miles.</p>	A	N 22°12'30.0"	E 121°25'40.0"	B	N 22°32'00.0"	E 122°56'00.0"	C	N 21°56'00.0"	E 122°18'00.0"	D	N 21°36'00.0"	E 121°58'00.0"
	A		N 22°12'30.0"	E 121°25'40.0"										
B	N 22°32'00.0"	E 122°56'00.0"												
C	N 21°56'00.0"	E 122°18'00.0"												
D	N 21°36'00.0"	E 121°58'00.0"												
20220316	0800-1000 1200-1600													

※ 演習時間為本地時間
Exercise time is local time