



海軍大氣海洋局航船布告

中華民國111年11月21日

184 (暫) 臺灣海域 — 操演

依據 國防部海軍司令部111年11月14日國海戰訓字第1110091192號函。

說明 1. 111年12月執行實彈射擊操演。
2. 航行船隻於演習時間內，禁止進入該操演水域。
3. 111年11月25日起可至海軍全球資訊網-海軍射擊公告查詢：
http://navy.mnd.gov.tw/NewsRoom/News_list.aspx?ID=5

位置 詳如附件。

海圖 0341C - 04505 - 04528 - 0331 - 0338 - 0336 - 0340 - 0352 - 0360 - 0319 - 0313

海軍大氣海洋局局長
海軍上校 孫永大

NOTICE to MARINERS

Published by Naval Meteorological & Oceanographic Office, R.O.C.

Nov-21-2022

184 (T) Taiwan Waters – Firing Exercise

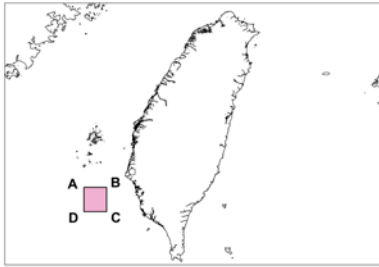
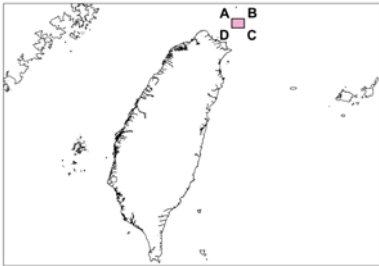

Source Navy Headquarters, MND, letter No. 1110091192 dated November 14, 2022.

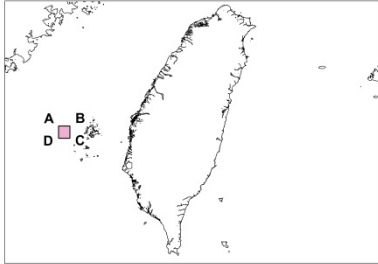
Details 1. The live ammunition fire exercise will take place in December 2022.
2. During the exercise period, all vessels are prohibited from sailing the exercise waters.
3. The latest information is available from November 25, 2022 on Navy website:
http://navy.mnd.gov.tw/NewsRoom/News_list.aspx?ID=5

Position See attachment.

Chart affected 0341C - 04505 - 04528 - 0331 - 0338 - 0336 - 0340 - 0352 - 0360 - 0319 - 0313

CAPT. Yung-Da Sun
Commanding Officer, NMOO

| | 日期 Date | 起訖時間 Time | 點位 Position (WGS84) | | | | | | | | |
|--|---|-------------------------------|---|---|-------------------------------|---|-------------------------------|---|-------------------------------|---|-------------------------------|
| (A) | 20221201 – 20221202 20221206 – 20221209 20221213 – 20221216 20221223 20221230 | 0800-1700 | <p>◎海軍實彈射擊操演(Navy Firing Exercise)</p>  <table border="1" data-bbox="868 629 1334 741"> <tr> <td>A</td> <td>N 22°54'54.0", E 119°25'29.0"</td> </tr> <tr> <td>B</td> <td>N 22°54'54.0", E 119°45'29.0"</td> </tr> <tr> <td>C</td> <td>N 22°34'54.0", E 119°45'29.0"</td> </tr> <tr> <td>D</td> <td>N 22°34'54.0", E 119°25'29.0"</td> </tr> </table> <p>中心點： N 22°44'54.0"、E 119°35'29.0" 危險區域：中心點半徑 15 浬所涵蓋之範圍 Central point : N 22°44'54.0", E 119°35'29.0" Dangerous area : Central point with a radius of 15 nautical miles.</p> | A | N 22°54'54.0", E 119°25'29.0" | B | N 22°54'54.0", E 119°45'29.0" | C | N 22°34'54.0", E 119°45'29.0" | D | N 22°34'54.0", E 119°25'29.0" |
| | A | N 22°54'54.0", E 119°25'29.0" | | | | | | | | | |
| B | N 22°54'54.0", E 119°45'29.0" | | | | | | | | | | |
| C | N 22°34'54.0", E 119°45'29.0" | | | | | | | | | | |
| D | N 22°34'54.0", E 119°25'29.0" | | | | | | | | | | |
| 20221219 – 20221222 20221227 – 20221229 | 0700-1700 | | | | | | | | | | |
| (B) | 20221201 – 20221202 20221205 – 20221209 20221212 – 20221216 20221219 – 20221223 20221226 – 20221230 | 0800-1700 | <p>◎海軍實彈射擊操演(Navy Firing Exercise)</p>  <table border="1" data-bbox="868 1232 1334 1344"> <tr> <td>A</td> <td>N 25°27'54.0", E 122°00'30.0"</td> </tr> <tr> <td>B</td> <td>N 25°27'54.0", E 122°12'30.0"</td> </tr> <tr> <td>C</td> <td>N 25°19'54.0", E 122°12'30.0"</td> </tr> <tr> <td>D</td> <td>N 25°19'54.0", E 122°00'30.0"</td> </tr> </table> <p>中心點： N 25°23'54.0"、E 122°06'30.0" 危險區域：中心點半徑 7 浬所涵蓋之範圍 Central point : N 25°23'54.0", E 122°06'30.0" Dangerous area : Central point with a radius of 7 nautical miles.</p> | A | N 25°27'54.0", E 122°00'30.0" | B | N 25°27'54.0", E 122°12'30.0" | C | N 25°19'54.0", E 122°12'30.0" | D | N 25°19'54.0", E 122°00'30.0" |
| A | N 25°27'54.0", E 122°00'30.0" | | | | | | | | | | |
| B | N 25°27'54.0", E 122°12'30.0" | | | | | | | | | | |
| C | N 25°19'54.0", E 122°12'30.0" | | | | | | | | | | |
| D | N 25°19'54.0", E 122°00'30.0" | | | | | | | | | | |
| (C) | 20221201 | 0800-1100 | <p>◎海軍實彈射擊操演(Navy Firing Exercise)</p>  <table border="1" data-bbox="868 1839 1334 1921"> <tr> <td>A</td> <td>N 22°42'54.0", E 120°05'29.0"</td> </tr> <tr> <td>B</td> <td>N 22°42'54.0", E 120°15'29.0"</td> </tr> <tr> <td>C</td> <td>N 22°38'54.0", E 120°16'29.0"</td> </tr> </table> <p>中心點： N 22°42'00.0"、E 120°12'00.0" 危險區域：中心點半徑 5 浬所涵蓋之範圍 Central point : N 22°42'00.0", E 120°12'00.0" Dangerous area : Central point with a radius of 5 nautical miles.</p> | A | N 22°42'54.0", E 120°05'29.0" | B | N 22°42'54.0", E 120°15'29.0" | C | N 22°38'54.0", E 120°16'29.0" | | |
| | A | N 22°42'54.0", E 120°05'29.0" | | | | | | | | | |
| | B | N 22°42'54.0", E 120°15'29.0" | | | | | | | | | |
| C | N 22°38'54.0", E 120°16'29.0" | | | | | | | | | | |
| 20221207 20221209 20221214 20221216 20221223 20221228 20221230 | 1300-1700 | | | | | | | | | | |
| 20221202 20221215 20221220 – 20221222 | 0800-1700 | | | | | | | | | | |

| | 日期 Date | 起訖時間 Time | 點位 Position (WGS84) | | | | | | | | |
|-----|---|--------------|---|---|-------------------------------|---|-------------------------------|---|-------------------------------|---|-------------------------------|
| (D) | 20221201 – 20221202 20221205 – 20221209 20221212 – 20221216 20221219 – 20221223 20221226 – 20221230 | 0700-1700 | <p>◎海軍實彈射擊操演(Navy Firing Exercise)</p>  <table border="1" data-bbox="871 629 1337 741"> <tr> <td>A</td> <td>N 23°39'54.0", E 119°05'29.0"</td> </tr> <tr> <td>B</td> <td>N 23°39'54.0", E 119°15'29.0"</td> </tr> <tr> <td>C</td> <td>N 23°29'54.0", E 119°15'29.0"</td> </tr> <tr> <td>D</td> <td>N 23°29'54.0", E 119°05'29.0"</td> </tr> </table> <p>中心點： N 23°34'54.0"、E 119°10'29.0" 危險區域：中心點半徑 10 哩所涵蓋之範圍 Central point： N 23°34'54.0", E 119°10'29.0" Dangerous area： Central point with a radius of 10 nautical miles.</p> | A | N 23°39'54.0", E 119°05'29.0" | B | N 23°39'54.0", E 119°15'29.0" | C | N 23°29'54.0", E 119°15'29.0" | D | N 23°29'54.0", E 119°05'29.0" |
| A | N 23°39'54.0", E 119°05'29.0" | | | | | | | | | | |
| B | N 23°39'54.0", E 119°15'29.0" | | | | | | | | | | |
| C | N 23°29'54.0", E 119°15'29.0" | | | | | | | | | | |
| D | N 23°29'54.0", E 119°05'29.0" | | | | | | | | | | |

※ 演習時間為本地時間
Exercise time is local time