



海軍大氣海洋局航船布告

中華民國111年9月23日

147 (暫) 臺灣海域 — 操演

依據 國防部海軍司令部111年9月19日國海戰訓字第1110076645號函。
說明 1. 111年9及10月執行空層空域操演。
2. 航行船隻於演習時間內，禁止進入該操演水域。
位置 詳如附件。
海圖 04503 - 0338 - 0336 - 0340 - 0350 - 0360 - 0313 - 0471B

海軍大氣海洋局局長
海軍上校 孫永大

NOTICE to MARINERS

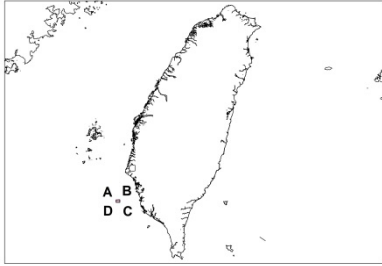
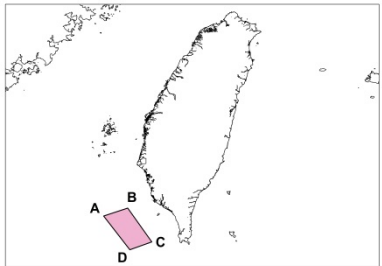
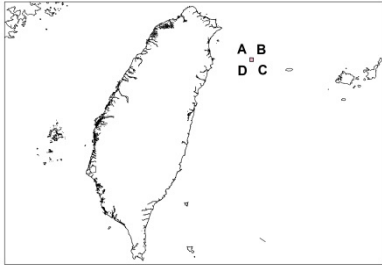
Published by Naval Meteorological & Oceanographic Office, R.O.C.

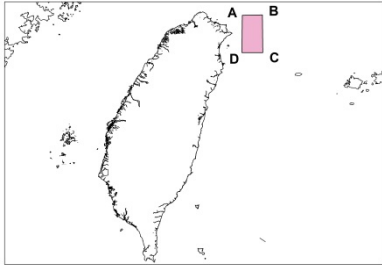
Sep-23-2022

147 (T) Taiwan Waters – Exercise

Source Navy Headquarters, MND, letter No. 1110076645 dated September 19, 2022.
Details 1. Military exercise will take place in September and October 2022.
2. During the exercise period, all vessels are prohibited from sailing the exercise waters.
Position See attachment.
Chart affected 04503 - 0338 - 0336 - 0340 - 0350 - 0360 - 0313 - 0471B

CAPT. Yung-Da Sun
Commanding Officer, NMOO

	日期 Date	起訖時間 Time	點位 Position (WGS84)								
(A)	20220926 20220928	0930-1200	<p>◎海軍空層空域操演(Navy Airspace Exercise)</p>  <table border="1" data-bbox="868 645 1334 759"> <tr><td>A</td><td>N 22°42'02.0", E 119°54'00.0"</td></tr> <tr><td>B</td><td>N 22°42'02.0", E 119°57'14.0"</td></tr> <tr><td>C</td><td>N 22°40'00.0", E 119°57'14.0"</td></tr> <tr><td>D</td><td>N 22°40'00.0", E 119°54'00.0"</td></tr> </table> <p>中心點： N 22°40'31.0"、E 119°55'37.0" 危險區域：中心點半徑 1.5 浬所涵蓋之範圍 Central point : N 22°40'31.0", E 119°55'37.0" Dangerous area : Central point with a radius of 1.5 nautical miles.</p>	A	N 22°42'02.0", E 119°54'00.0"	B	N 22°42'02.0", E 119°57'14.0"	C	N 22°40'00.0", E 119°57'14.0"	D	N 22°40'00.0", E 119°54'00.0"
	A	N 22°42'02.0", E 119°54'00.0"									
B	N 22°42'02.0", E 119°57'14.0"										
C	N 22°40'00.0", E 119°57'14.0"										
D	N 22°40'00.0", E 119°54'00.0"										
20220927	1300-1600										
(B)	20220926	1500-1800	<p>◎海軍空層空域操演(Navy Airspace Exercise)</p>  <table border="1" data-bbox="868 1252 1334 1366"> <tr><td>A</td><td>N 22°19'00.0", E 119°30'00.0"</td></tr> <tr><td>B</td><td>N 22°26'00.0", E 119°53'00.0"</td></tr> <tr><td>C</td><td>N 21°56'00.0", E 120°16'00.0"</td></tr> <tr><td>D</td><td>N 21°49'00.0", E 119°55'00.0"</td></tr> </table> <p>中心點： N 22°06'30.0"、E 119°54'00.0" 危險區域：中心點半徑 10 浬所涵蓋之範圍 Central point : N 22°06'30.0", E 119°54'00.0" Dangerous area : Central point with a radius of 10 nautical miles.</p>	A	N 22°19'00.0", E 119°30'00.0"	B	N 22°26'00.0", E 119°53'00.0"	C	N 21°56'00.0", E 120°16'00.0"	D	N 21°49'00.0", E 119°55'00.0"
	A	N 22°19'00.0", E 119°30'00.0"									
	B	N 22°26'00.0", E 119°53'00.0"									
C	N 21°56'00.0", E 120°16'00.0"										
D	N 21°49'00.0", E 119°55'00.0"										
20220928	1600-2400										
20220929	1100-1300										
(C)	20221003	0800-1200	<p>◎海軍空層空域操演(Navy Airspace Exercise)</p>  <table border="1" data-bbox="868 1856 1334 1971"> <tr><td>A</td><td>N 24°37'00.0", E 122°25'00.0"</td></tr> <tr><td>B</td><td>N 24°37'00.0", E 122°28'00.0"</td></tr> <tr><td>C</td><td>N 24°34'00.0", E 122°28'00.0"</td></tr> <tr><td>D</td><td>N 24°34'00.0", E 122°25'00.0"</td></tr> </table> <p>中心點： N 24°35'30.0"、E 122°26'30.0" 危險區域：中心點半徑 1.5 浬所涵蓋之範圍 Central point : N 24°35'30.0", E 122°26'30.0" Dangerous area : Central point with a radius of 1.5 nautical miles.</p>	A	N 24°37'00.0", E 122°25'00.0"	B	N 24°37'00.0", E 122°28'00.0"	C	N 24°34'00.0", E 122°28'00.0"	D	N 24°34'00.0", E 122°25'00.0"
A	N 24°37'00.0", E 122°25'00.0"										
B	N 24°37'00.0", E 122°28'00.0"										
C	N 24°34'00.0", E 122°28'00.0"										
D	N 24°34'00.0", E 122°25'00.0"										

	日期 Date	起訖時間 Time	點位 Position (WGS84)								
(D)	20221004	1800-2400	<p>◎海軍空層空域操演(Navy Airspace Exercise)</p>  <table border="1" data-bbox="868 642 1335 759"> <tr> <td>A</td> <td>N 25°15'00.0", E 122°10'00.0"</td> </tr> <tr> <td>B</td> <td>N 25°15'00.0", E 122°28'00.0"</td> </tr> <tr> <td>C</td> <td>N 24°45'00.0", E 122°28'00.0"</td> </tr> <tr> <td>D</td> <td>N 24°45'00.0", E 122°10'00.0"</td> </tr> </table> <p>中心點： N 25°00'00.0"、E 122°19'00.0" 危險區域：中心點半徑 11 哩所涵蓋之範圍 Central point : N 25°00'00.0", E 122°19'00.0" Dangerous area : Central point with a radius of 11 nautical miles.</p>	A	N 25°15'00.0", E 122°10'00.0"	B	N 25°15'00.0", E 122°28'00.0"	C	N 24°45'00.0", E 122°28'00.0"	D	N 24°45'00.0", E 122°10'00.0"
	A	N 25°15'00.0", E 122°10'00.0"									
B	N 25°15'00.0", E 122°28'00.0"										
C	N 24°45'00.0", E 122°28'00.0"										
D	N 24°45'00.0", E 122°10'00.0"										
20221005	1400-2000										

※ 演習時間為本地時間
Exercise time is local time