



海軍大氣海洋局航船布告

中華民國111年7月18日

103 (暫) 臺灣海域 — 操演

依據 國防部海軍司令部111年7月12日國海戰訓字第1110053978號函。

說明 1. 111年8月執行實彈射擊操演。
2. 航行船隻於演習時間內，禁止進入該操演水域。
3. 111年7月25日起可至海軍全球資訊網-海軍射擊公告查詢：
http://navy.mnd.gov.tw/NewsRoom/News_list.aspx?ID=5

位置 詳如附件。

海圖 0341C - 04505 - 04528 - 0331 - 0338 - 0336 - 0340 - 0352 - 0360 - 0319 - 0313

海軍大氣海洋局局長
海軍上校 孫永大

NOTICE to MARINERS

Published by Naval Meteorological & Oceanographic Office, R.O.C.

Jul-18-2022

103 (T) Taiwan Waters – Firing Exercise


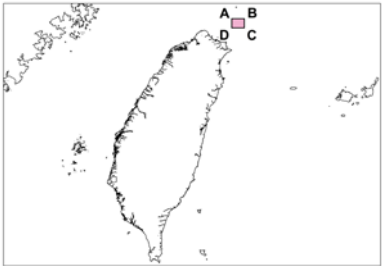
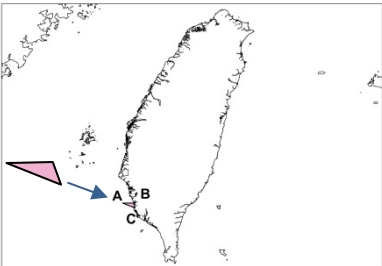
Source Navy Headquarters, MND, letter No. 1110053978 dated July 12, 2022.

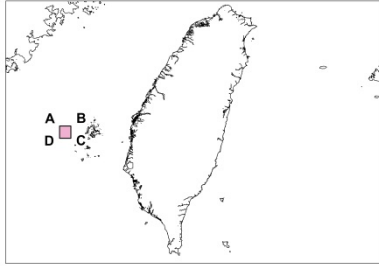
Details 1. The live ammunition fire exercise will take place in August 2022.
2. During the exercise period, all vessels are prohibited from sailing the exercise waters.
3. The latest information is available from July 25, 2022 on Navy website:
http://navy.mnd.gov.tw/NewsRoom/News_list.aspx?ID=5

Position See attachment.

Chart affected 0341C - 04505 - 04528 - 0331 - 0338 - 0336 - 0340 - 0352 - 0360 - 0319 - 0313

CAPT. Yung-Da Sun
Commanding Officer, NMOO

	日期 Date	起訖時間 Time	點位 Position (WGS84)																
(A)	20220801 – 20220805 20220808 – 20220812 20220815 – 20220819 20220822 – 20220826 20220829 – 20220831	0800-1700	<p>◎海軍實彈射擊操演(Navy Firing Exercise)</p>  <table border="1" data-bbox="868 629 1334 741"> <tr> <td>A</td> <td>N 22°54'54.0", E 119°25'29.0"</td> </tr> <tr> <td>B</td> <td>N 22°54'54.0", E 119°45'29.0"</td> </tr> <tr> <td>C</td> <td>N 22°34'54.0", E 119°45'29.0"</td> </tr> <tr> <td>D</td> <td>N 22°34'54.0", E 119°25'29.0"</td> </tr> </table> <p>中心點： N 22°44'54.0"、E 119°35'29.0" 危險區域：中心點半徑 15 浬所涵蓋之範圍 Central point : N 22°44'54.0", E 119°35'29.0" Dangerous area : Central point with a radius of 15 nautical miles.</p>	A	N 22°54'54.0", E 119°25'29.0"	B	N 22°54'54.0", E 119°45'29.0"	C	N 22°34'54.0", E 119°45'29.0"	D	N 22°34'54.0", E 119°25'29.0"								
A	N 22°54'54.0", E 119°25'29.0"																		
B	N 22°54'54.0", E 119°45'29.0"																		
C	N 22°34'54.0", E 119°45'29.0"																		
D	N 22°34'54.0", E 119°25'29.0"																		
(B)	20220801 – 20220805 20220808 – 20220812 20220815 – 20220819 20220822 – 20220826 20220829 – 20220831	0800-1700	<p>◎海軍實彈射擊操演(Navy Firing Exercise)</p>  <table border="1" data-bbox="868 1240 1334 1352"> <tr> <td>A</td> <td>N 25°27'54.0", E 122°00'30.0"</td> </tr> <tr> <td>B</td> <td>N 25°27'54.0", E 122°12'30.0"</td> </tr> <tr> <td>C</td> <td>N 25°19'54.0", E 122°12'30.0"</td> </tr> <tr> <td>D</td> <td>N 25°19'54.0", E 122°00'30.0"</td> </tr> </table> <p>中心點： N 25°23'54.0"、E 122°06'30.0" 危險區域：中心點半徑 7 浬所涵蓋之範圍 Central point : N 25°23'54.0", E 122°06'30.0" Dangerous area : Central point with a radius of 7 nautical miles.</p>	A	N 25°27'54.0", E 122°00'30.0"	B	N 25°27'54.0", E 122°12'30.0"	C	N 25°19'54.0", E 122°12'30.0"	D	N 25°19'54.0", E 122°00'30.0"								
A	N 25°27'54.0", E 122°00'30.0"																		
B	N 25°27'54.0", E 122°12'30.0"																		
C	N 25°19'54.0", E 122°12'30.0"																		
D	N 25°19'54.0", E 122°00'30.0"																		
(C)	<table border="1" data-bbox="245 1516 590 2094"> <tr> <td>20220801</td> <td>1400-1800</td> </tr> <tr> <td>20220802 – 20220804 20220816</td> <td>0800-1800</td> </tr> <tr> <td>20220805 20220809 20220811 20220817 20220822 – 20220823 20220825 20220829 – 20220830</td> <td>0800-1700</td> </tr> <tr> <td>20220812 20220819 20220826</td> <td>1300-1700</td> </tr> <tr> <td>20220810 20220824 20220831</td> <td>0500-1700</td> </tr> </table>	20220801	1400-1800	20220802 – 20220804 20220816	0800-1800	20220805 20220809 20220811 20220817 20220822 – 20220823 20220825 20220829 – 20220830	0800-1700	20220812 20220819 20220826	1300-1700	20220810 20220824 20220831	0500-1700		<p>◎海軍實彈射擊操演(Navy Firing Exercise)</p>  <table border="1" data-bbox="868 1852 1334 1942"> <tr> <td>A</td> <td>N 22°42'54.0", E 120°05'29.0"</td> </tr> <tr> <td>B</td> <td>N 22°42'54.0", E 120°15'29.0"</td> </tr> <tr> <td>C</td> <td>N 22°38'54.0", E 120°16'29.0"</td> </tr> </table> <p>中心點： N 22°42'00.0"、E 120°12'00.0" 危險區域：中心點半徑 5 浬所涵蓋之範圍 Central point : N 22°42'00.0", E 120°12'00.0" Dangerous area : Central point with a radius of 5 nautical miles.</p>	A	N 22°42'54.0", E 120°05'29.0"	B	N 22°42'54.0", E 120°15'29.0"	C	N 22°38'54.0", E 120°16'29.0"
20220801	1400-1800																		
20220802 – 20220804 20220816	0800-1800																		
20220805 20220809 20220811 20220817 20220822 – 20220823 20220825 20220829 – 20220830	0800-1700																		
20220812 20220819 20220826	1300-1700																		
20220810 20220824 20220831	0500-1700																		
A	N 22°42'54.0", E 120°05'29.0"																		
B	N 22°42'54.0", E 120°15'29.0"																		
C	N 22°38'54.0", E 120°16'29.0"																		

	日期 Date	起訖時間 Time	點位 Position (WGS84)								
(D)	20220801 – 20220805 20220808 – 20220812 20220815 – 20220819 20220822 – 20220826 20220829 – 20220831	0700-1700	<p>◎海軍實彈射擊操演(Navy Firing Exercise)</p>  <table border="1" data-bbox="871 629 1337 741"> <tr> <td>A</td> <td>N 23°39'54.0", E 119°05'29.0"</td> </tr> <tr> <td>B</td> <td>N 23°39'54.0", E 119°15'29.0"</td> </tr> <tr> <td>C</td> <td>N 23°29'54.0", E 119°15'29.0"</td> </tr> <tr> <td>D</td> <td>N 23°29'54.0", E 119°05'29.0"</td> </tr> </table> <p>中心點： N 23°34'54.0"、E 119°10'29.0" 危險區域：中心點半徑 10 哩所涵蓋之範圍 Central point： N 23°34'54.0", E 119°10'29.0" Dangerous area： Central point with a radius of 10 nautical miles.</p>	A	N 23°39'54.0", E 119°05'29.0"	B	N 23°39'54.0", E 119°15'29.0"	C	N 23°29'54.0", E 119°15'29.0"	D	N 23°29'54.0", E 119°05'29.0"
A	N 23°39'54.0", E 119°05'29.0"										
B	N 23°39'54.0", E 119°15'29.0"										
C	N 23°29'54.0", E 119°15'29.0"										
D	N 23°29'54.0", E 119°05'29.0"										

※ 演習時間為本地時間
Exercise time is local time