



海軍大氣海洋局航船布告

中華民國110年4月9日

54 (暫) 臺灣東部海域 — 操演

依據 國家中山科學研究院110年4月1日國科系發字第1100013247號函。
說明 1. 110年4月執行實彈射擊操演。
2. 航行船隻於演習時間內，禁止進入該操演水域。
位置 詳如附件。
海圖 61604 - 0347 - 04501 - 04520 - 04521 - 04522 - 04523 - 04524 - 0340 - 0343 - 0348 - 0313 - 0471B

海軍大氣海洋局局長
海軍上校 孫永大

NOTICE to MARINERS

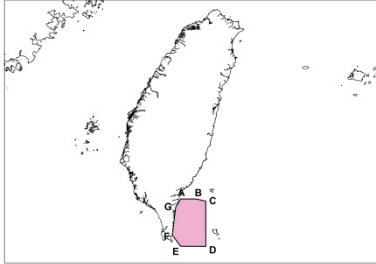
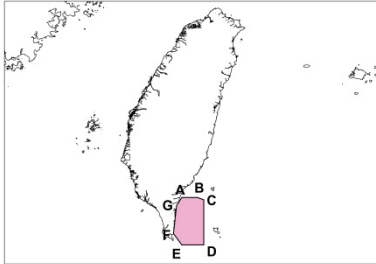
Published by Naval Meteorological & Oceanographic Office, R.O.C.

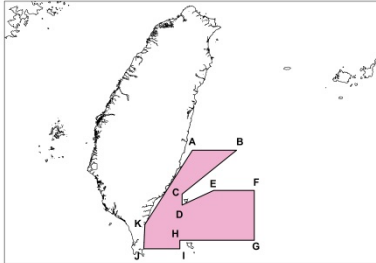
Apr-9-2021

54 (T) Taiwan East Waters – Firing Exercise

Source National Chung Shan Institute of Science & Technology, letter No. 1100013247 dated April 1, 2021.
Details 1. The live ammunition fire exercise will take place on April 2021.
2. During the exercise period, all vessels are prohibited from sailing the exercise waters.
Position See attachment.
Chart affected 61604 - 0347 - 04501 - 04520 - 04521 - 04522 - 04523 - 04524 - 0340 - 0343 - 0348 - 0313 - 0471B

CAPT. Yung-Da Sun
Commanding Officer, NMOO

	日期 Date	起訖時間 Time	點位 Position (WGS84)														
(A)	20210420	0800-1800	<p>◎中科院實彈射擊操演(NCSIST Firing Exercise)</p>  <table border="1" data-bbox="869 645 1334 875"> <tr><td>A</td><td>N 22°32'00.0", E 121°00'00.0"</td></tr> <tr><td>B</td><td>N 22°32'00.0", E 121°15'00.0"</td></tr> <tr><td>C</td><td>N 22°30'00.0", E 121°24'00.0"</td></tr> <tr><td>D</td><td>N 21°50'00.0", E 121°24'00.0"</td></tr> <tr><td>E</td><td>N 21°50'00.0", E 121°00'00.0"</td></tr> <tr><td>F</td><td>N 22°00'00.0", E 120°52'00.0"</td></tr> <tr><td>G</td><td>N 22°25'00.0", E 120°55'00.0"</td></tr> </table> <p>中心點：N 22°12'00.0", E 121°08'00.0" 危險區域：中心點半徑 12 浬所涵蓋之範圍 Central point : N 22°12'00.0", E 121°08'00.0" Dangerous area : Central point with a radius of 12 nautical miles.</p>	A	N 22°32'00.0", E 121°00'00.0"	B	N 22°32'00.0", E 121°15'00.0"	C	N 22°30'00.0", E 121°24'00.0"	D	N 21°50'00.0", E 121°24'00.0"	E	N 21°50'00.0", E 121°00'00.0"	F	N 22°00'00.0", E 120°52'00.0"	G	N 22°25'00.0", E 120°55'00.0"
	A	N 22°32'00.0", E 121°00'00.0"															
B	N 22°32'00.0", E 121°15'00.0"																
C	N 22°30'00.0", E 121°24'00.0"																
D	N 21°50'00.0", E 121°24'00.0"																
E	N 21°50'00.0", E 121°00'00.0"																
F	N 22°00'00.0", E 120°52'00.0"																
G	N 22°25'00.0", E 120°55'00.0"																
20210421	0800-1500																
(B)	20210421	1500-1700	<p>◎中科院實彈射擊操演(NCSIST Firing Exercise)</p>  <table border="1" data-bbox="869 1384 1334 1615"> <tr><td>A</td><td>N 22°32'00.0", E 121°00'00.0"</td></tr> <tr><td>B</td><td>N 22°32'00.0", E 121°15'00.0"</td></tr> <tr><td>C</td><td>N 22°30'00.0", E 121°21'00.0"</td></tr> <tr><td>D</td><td>N 21°50'00.0", E 121°21'00.0"</td></tr> <tr><td>E</td><td>N 21°50'00.0", E 121°00'00.0"</td></tr> <tr><td>F</td><td>N 22°00'00.0", E 120°52'00.0"</td></tr> <tr><td>G</td><td>N 22°25'00.0", E 120°55'00.0"</td></tr> </table> <p>中心點：N 22°12'00.0", E 121°08'00.0" 危險區域：中心點半徑 12 浬所涵蓋之範圍 Central point : N 22°12'00.0", E 121°08'00.0" Dangerous area : Central point with a radius of 12 nautical miles.</p>	A	N 22°32'00.0", E 121°00'00.0"	B	N 22°32'00.0", E 121°15'00.0"	C	N 22°30'00.0", E 121°21'00.0"	D	N 21°50'00.0", E 121°21'00.0"	E	N 21°50'00.0", E 121°00'00.0"	F	N 22°00'00.0", E 120°52'00.0"	G	N 22°25'00.0", E 120°55'00.0"
	A	N 22°32'00.0", E 121°00'00.0"															
B	N 22°32'00.0", E 121°15'00.0"																
C	N 22°30'00.0", E 121°21'00.0"																
D	N 21°50'00.0", E 121°21'00.0"																
E	N 21°50'00.0", E 121°00'00.0"																
F	N 22°00'00.0", E 120°52'00.0"																
G	N 22°25'00.0", E 120°55'00.0"																
20210422 20210423	0830-1130 1300-1700																

	日期 Date	起訖時間 Time	點位 Position (WGS84)																						
(C)	20210422 20210423 20210426	1940-2110	<p>◎中科院實彈射擊操演(NCSIST Firing Exercise)</p>  <table border="1" data-bbox="869 645 1334 1003"> <tbody> <tr><td>A</td><td>N 23°20'55.0", E 121°35'08.0"</td></tr> <tr><td>B</td><td>N 23°20'55.0", E 122°14'19.0"</td></tr> <tr><td>C</td><td>N 22°45'00.0", E 121°26'00.0"</td></tr> <tr><td>D</td><td>N 22°36'00.0", E 121°26'00.0"</td></tr> <tr><td>E</td><td>N 22°48'00.0", E 121°54'00.0"</td></tr> <tr><td>F</td><td>N 22°48'00.0", E 122°30'00.0"</td></tr> <tr><td>G</td><td>N 22°07'00.0", E 122°30'00.0"</td></tr> <tr><td>H</td><td>N 22°07'00.0", E 121°24'00.0"</td></tr> <tr><td>I</td><td>N 22°00'00.0", E 121°24'00.0"</td></tr> <tr><td>J</td><td>N 22°00'00.0", E 120°52'00.0"</td></tr> <tr><td>K</td><td>N 22°20'00.0", E 120°53'00.0"</td></tr> </tbody> </table> <p>中心點： N 22°10'00.0"、E 121°41'00.0" 危險區域：中心點半徑 17 哩所涵蓋之範圍 Central point : N 22°10'00.0", E 121°41'00.0" Dangerous area : Central point with a radius of 17 nautical miles.</p>	A	N 23°20'55.0", E 121°35'08.0"	B	N 23°20'55.0", E 122°14'19.0"	C	N 22°45'00.0", E 121°26'00.0"	D	N 22°36'00.0", E 121°26'00.0"	E	N 22°48'00.0", E 121°54'00.0"	F	N 22°48'00.0", E 122°30'00.0"	G	N 22°07'00.0", E 122°30'00.0"	H	N 22°07'00.0", E 121°24'00.0"	I	N 22°00'00.0", E 121°24'00.0"	J	N 22°00'00.0", E 120°52'00.0"	K	N 22°20'00.0", E 120°53'00.0"
A	N 23°20'55.0", E 121°35'08.0"																								
B	N 23°20'55.0", E 122°14'19.0"																								
C	N 22°45'00.0", E 121°26'00.0"																								
D	N 22°36'00.0", E 121°26'00.0"																								
E	N 22°48'00.0", E 121°54'00.0"																								
F	N 22°48'00.0", E 122°30'00.0"																								
G	N 22°07'00.0", E 122°30'00.0"																								
H	N 22°07'00.0", E 121°24'00.0"																								
I	N 22°00'00.0", E 121°24'00.0"																								
J	N 22°00'00.0", E 120°52'00.0"																								
K	N 22°20'00.0", E 120°53'00.0"																								

※ 演習時間為本地時間
Exercise time is local time