



海軍大氣海洋局航船布告

中華民國110年3月22日

37 (暫) 臺灣海域 — 操演

- 依據 1.海軍司令部110年3月10日國海戰訓字第1100017196號函。
2.海軍司令部110年3月17日國海戰訓字第1100019901號函。
- 說明 1. 110年3月執行空層空域操演。
2. 航行船隻於演習時間內，禁止進入該操演水域。
- 位置 詳如附件。
- 海圖 61620 - 0344 - 04516 - 04524 - 0340 - 0343 - 0348 - 0350 - 0313 - 0471B

海軍大氣海洋局局長
海軍上校 孫永大

NOTICE to MARINERS

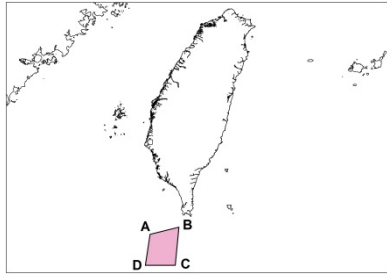
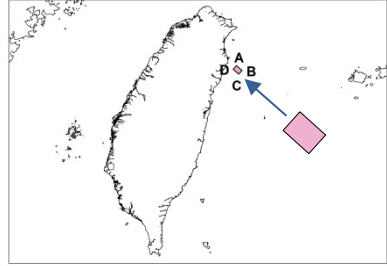
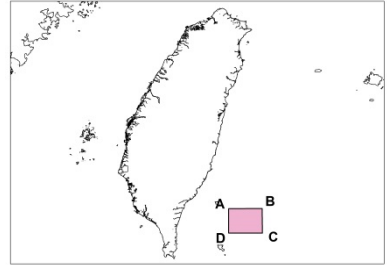
Published by Naval Meteorological & Oceanographic Office, R.O.C.

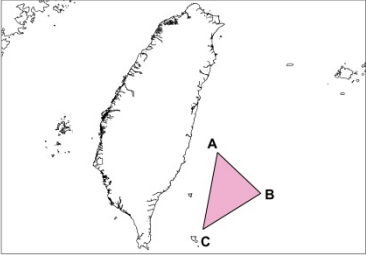
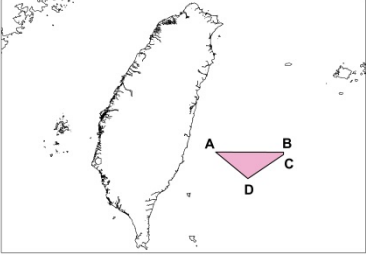
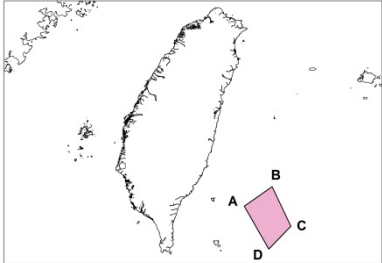
Mar-22-2021

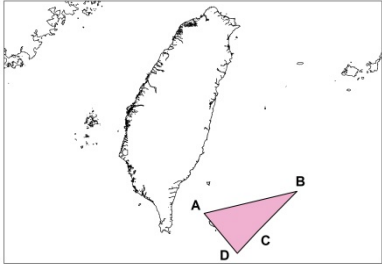
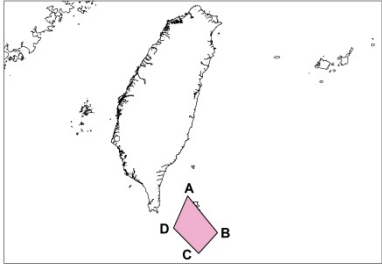
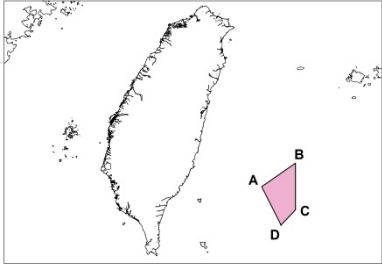
37 (T) Taiwan Waters – Exercise

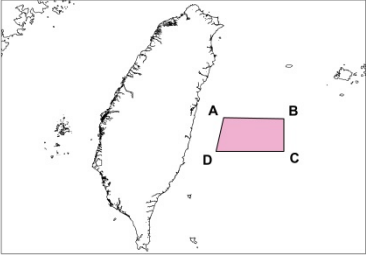
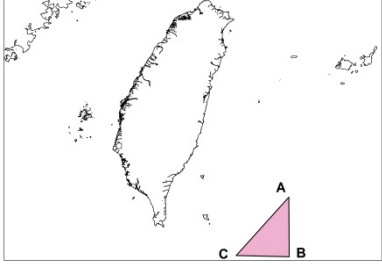
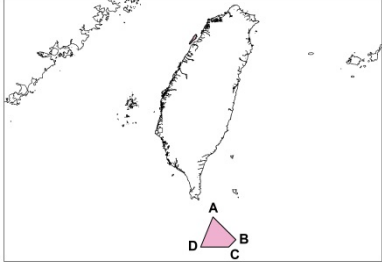
- Source 1. Navy Command Headquarter, letter No. 1100017196 dated March 10, 2021.
2. Navy Command Headquarter, letter No. 1100019901 dated March 17, 2021.
- Details 1. Military exercise will take place on March 2021.
2. During the exercise period, all vessels are prohibited from sailing the exercise waters.
- Position See attachment.
- Chart affected 61620 - 0344 - 04516 - 04524 - 0340 - 0343 - 0348 - 0350 - 0313 - 0471B

CAPT. Yung-Da Sun
Commanding Officer, NMOO

	日期 Date	起訖時間 Time	點位 Position (WGS84)												
(A)	20210329	1700-2100	<p>◎海軍空層空域操演(Navy Airspace Exercise)</p>  <table border="1" data-bbox="871 629 1334 748"> <tr><td>A</td><td>N 21°36'00.0"</td><td>E 120°08'00.0"</td></tr> <tr><td>B</td><td>N 21°43'00.0"</td><td>E 120°39'00.0"</td></tr> <tr><td>C</td><td>N 21°05'00.0"</td><td>E 120°35'00.0"</td></tr> <tr><td>D</td><td>N 21°05'00.0"</td><td>E 120°03'00.0"</td></tr> </table> <p>中心點： N 21°21'30.0"、E 120°23'30.0" 危險區域：中心點半徑 20 哩所涵蓋之範圍 Central point： N 21°21'30.0", E 120°23'30.0" Dangerous area： Central point with a radius of 20 nautical miles.</p>	A	N 21°36'00.0"	E 120°08'00.0"	B	N 21°43'00.0"	E 120°39'00.0"	C	N 21°05'00.0"	E 120°35'00.0"	D	N 21°05'00.0"	E 120°03'00.0"
	A	N 21°36'00.0"	E 120°08'00.0"												
B	N 21°43'00.0"	E 120°39'00.0"													
C	N 21°05'00.0"	E 120°35'00.0"													
D	N 21°05'00.0"	E 120°03'00.0"													
20210330 20210331	0700-1300														
(B)	20210330	0900-1130	<p>◎海軍空層空域操演(Navy Airspace Exercise)</p>  <table border="1" data-bbox="871 1249 1334 1368"> <tr><td>A</td><td>N 24°29'48.0"</td><td>E 122°00'00.0"</td></tr> <tr><td>B</td><td>N 24°25'48.0"</td><td>E 122°04'55.0"</td></tr> <tr><td>C</td><td>N 24°22'52.0"</td><td>E 122°01'58.0"</td></tr> <tr><td>D</td><td>N 24°26'50.0"</td><td>E 121°57'03.0"</td></tr> </table> <p>中心點： N 24°26'50.0"、E 122°01'00.0" 危險區域：中心點半徑 20 哩所涵蓋之範圍 Central point： N 24°26'50.0", E 122°01'00.0" Dangerous area： Central point with a radius of 20 nautical miles.</p>	A	N 24°29'48.0"	E 122°00'00.0"	B	N 24°25'48.0"	E 122°04'55.0"	C	N 24°22'52.0"	E 122°01'58.0"	D	N 24°26'50.0"	E 121°57'03.0"
A	N 24°29'48.0"	E 122°00'00.0"													
B	N 24°25'48.0"	E 122°04'55.0"													
C	N 24°22'52.0"	E 122°01'58.0"													
D	N 24°26'50.0"	E 121°57'03.0"													
(C)	20210331	0700-1030	<p>◎海軍空層空域操演(Navy Airspace Exercise)</p>  <table border="1" data-bbox="871 1872 1334 1991"> <tr><td>A</td><td>N 22°35'00.0"</td><td>E 121°40'00.0"</td></tr> <tr><td>B</td><td>N 22°35'00.0"</td><td>E 122°10'00.0"</td></tr> <tr><td>C</td><td>N 22°15'00.0"</td><td>E 122°10'00.0"</td></tr> <tr><td>D</td><td>N 22°15'00.0"</td><td>E 121°40'00.0"</td></tr> </table> <p>中心點： N 22°25'00.0"、E 122°00'00.0" 危險區域：中心點半徑 20 哩所涵蓋之範圍 Central point： N 22°25'00.0", E 122°00'00.0" Dangerous area： Central point with a radius of 20 nautical miles.</p>	A	N 22°35'00.0"	E 121°40'00.0"	B	N 22°35'00.0"	E 122°10'00.0"	C	N 22°15'00.0"	E 122°10'00.0"	D	N 22°15'00.0"	E 121°40'00.0"
	A	N 22°35'00.0"	E 121°40'00.0"												
B	N 22°35'00.0"	E 122°10'00.0"													
C	N 22°15'00.0"	E 122°10'00.0"													
D	N 22°15'00.0"	E 121°40'00.0"													
20210401	0600-1200														

	日期 Date	起訖時間 Time	點位 Position (WGS84)								
(D)	20210330	0700-1300	<p>◎海軍空層空域操演(Navy Airspace Exercise)</p>  <table border="1" data-bbox="869 629 1334 719"> <tr> <td>A</td> <td>N 23°15'00.0", E 121°54'00.0"</td> </tr> <tr> <td>B</td> <td>N 22°41'00.0", E 122°33'00.0"</td> </tr> <tr> <td>C</td> <td>N 22°11'00.0", E 121°41'00.0"</td> </tr> </table> <p>中心點： N 22°50'00.0"、E 121°56'00.0" 危險區域：中心點半徑 20 浬所涵蓋之範圍 Central point : N 22°50'00.0", E 121°56'00.0" Dangerous area : Central point with a radius of 20 nautical miles.</p>	A	N 23°15'00.0", E 121°54'00.0"	B	N 22°41'00.0", E 122°33'00.0"	C	N 22°11'00.0", E 121°41'00.0"		
	A	N 23°15'00.0", E 121°54'00.0"									
B	N 22°41'00.0", E 122°33'00.0"										
C	N 22°11'00.0", E 121°41'00.0"										
20210331	0700-1600										
(E)	20210331	0800-1600	<p>◎海軍空層空域操演(Navy Airspace Exercise)</p>  <table border="1" data-bbox="869 1232 1334 1350"> <tr> <td>A</td> <td>N 23°15'00.0", E 121°54'00.0"</td> </tr> <tr> <td>B</td> <td>N 23°15'00.0", E 122°55'00.0"</td> </tr> <tr> <td>C</td> <td>N 23°13'00.0", E 122°55'00.0"</td> </tr> <tr> <td>D</td> <td>N 22°53'00.0", E 122°23'00.0"</td> </tr> </table> <p>中心點： N 23°04'00.0"、E 122°23'00.0" 危險區域：中心點半徑 20 浬所涵蓋之範圍 Central point : N 23°04'00.0", E 122°23'00.0" Dangerous area : Central point with a radius of 20 nautical miles.</p>	A	N 23°15'00.0", E 121°54'00.0"	B	N 23°15'00.0", E 122°55'00.0"	C	N 23°13'00.0", E 122°55'00.0"	D	N 22°53'00.0", E 122°23'00.0"
A	N 23°15'00.0", E 121°54'00.0"										
B	N 23°15'00.0", E 122°55'00.0"										
C	N 23°13'00.0", E 122°55'00.0"										
D	N 22°53'00.0", E 122°23'00.0"										
(F)	20210330	0800-1230	<p>◎海軍空層空域操演(Navy Airspace Exercise)</p>  <table border="1" data-bbox="869 1848 1334 1966"> <tr> <td>A</td> <td>N 22°34'00.0", E 121°58'00.0"</td> </tr> <tr> <td>B</td> <td>N 22°50'00.0", E 122°23'00.0"</td> </tr> <tr> <td>C</td> <td>N 22°17'00.0", E 122°40'00.0"</td> </tr> <tr> <td>D</td> <td>N 21°58'00.0", E 122°20'00.0"</td> </tr> </table> <p>中心點： N 22°24'00.0"、E 122°20'00.0" 危險區域：中心點半徑 20 浬所涵蓋之範圍 Central point : N 22°24'00.0", E 122°20'00.0" Dangerous area : Central point with a radius of 20 nautical miles.</p>	A	N 22°34'00.0", E 121°58'00.0"	B	N 22°50'00.0", E 122°23'00.0"	C	N 22°17'00.0", E 122°40'00.0"	D	N 21°58'00.0", E 122°20'00.0"
	A	N 22°34'00.0", E 121°58'00.0"									
B	N 22°50'00.0", E 122°23'00.0"										
C	N 22°17'00.0", E 122°40'00.0"										
D	N 21°58'00.0", E 122°20'00.0"										
20210331	0700-1600										

日期 Date	起訖時間 Time	點位 Position (WGS84)								
(G)	20210330	<p>◎海軍空層空域操演(Navy Airspace Exercise)</p>  <table border="1"> <tr> <td>A</td> <td>N 22°12'30.0", E 121°25'40.0"</td> </tr> <tr> <td>B</td> <td>N 22°32'00.0", E 122°56'00.0"</td> </tr> <tr> <td>C</td> <td>N 21°56'00.0", E 122°18'00.0"</td> </tr> <tr> <td>D</td> <td>N 21°36'00.0", E 121°58'00.0"</td> </tr> </table> <p>中心點： N 22°03'00.0"、E 121°52'00.0" 危險區域：中心點半徑 20 浬所涵蓋之範圍 Central point : N 22°03'00.0", E 121°52'00.0" Dangerous area : Central point with a radius of 20 nautical miles.</p>	A	N 22°12'30.0", E 121°25'40.0"	B	N 22°32'00.0", E 122°56'00.0"	C	N 21°56'00.0", E 122°18'00.0"	D	N 21°36'00.0", E 121°58'00.0"
	A		N 22°12'30.0", E 121°25'40.0"							
B	N 22°32'00.0", E 122°56'00.0"									
C	N 21°56'00.0", E 122°18'00.0"									
D	N 21°36'00.0", E 121°58'00.0"									
20210331	0700-1600									
(H)	20210330	<p>◎海軍空層空域操演(Navy Airspace Exercise)</p>  <table border="1"> <tr> <td>A</td> <td>N 22°11'00.0", E 121°24'00.0"</td> </tr> <tr> <td>B</td> <td>N 21°34'00.0", E 121°56'00.0"</td> </tr> <tr> <td>C</td> <td>N 21°13'40.0", E 121°35'40.0"</td> </tr> <tr> <td>D</td> <td>N 21°39'00.0", E 121°09'00.0"</td> </tr> </table> <p>中心點： N 21°40'00.0"、E 121°33'00.0" 危險區域：中心點半徑 20 浬所涵蓋之範圍 Central point : N 21°40'00.0", E 121°33'00.0" Dangerous area : Central point with a radius of 20 nautical miles.</p>	A	N 22°11'00.0", E 121°24'00.0"	B	N 21°34'00.0", E 121°56'00.0"	C	N 21°13'40.0", E 121°35'40.0"	D	N 21°39'00.0", E 121°09'00.0"
	A		N 22°11'00.0", E 121°24'00.0"							
B	N 21°34'00.0", E 121°56'00.0"									
C	N 21°13'40.0", E 121°35'40.0"									
D	N 21°39'00.0", E 121°09'00.0"									
20210331	0700-1600									
(I)	20210330	<p>◎海軍空層空域操演(Navy Airspace Exercise)</p>  <table border="1"> <tr> <td>A</td> <td>N 22°51'00.0", E 122°25'00.0"</td> </tr> <tr> <td>B</td> <td>N 23°10'00.0", E 122°55'00.0"</td> </tr> <tr> <td>C</td> <td>N 22°32'00.0", E 122°55'00.0"</td> </tr> <tr> <td>D</td> <td>N 22°19'00.0", E 122°42'00.0"</td> </tr> </table> <p>中心點： N 22°47'00.0"、E 122°41'00.0" 危險區域：中心點半徑 20 浬所涵蓋之範圍 Central point : N 22°47'00.0", E 122°41'00.0" Dangerous area : Central point with a radius of 20 nautical miles.</p>	A	N 22°51'00.0", E 122°25'00.0"	B	N 23°10'00.0", E 122°55'00.0"	C	N 22°32'00.0", E 122°55'00.0"	D	N 22°19'00.0", E 122°42'00.0"
	A		N 22°51'00.0", E 122°25'00.0"							
B	N 23°10'00.0", E 122°55'00.0"									
C	N 22°32'00.0", E 122°55'00.0"									
D	N 22°19'00.0", E 122°42'00.0"									
20210331	0700-1700									

	日期 Date	起訖時間 Time	點位 Position (WGS84)								
(J)	20210331	0800-1700	<p>◎海軍空層空域操演(Navy Airspace Exercise)</p>  <table border="1" data-bbox="871 629 1334 741"> <tr> <td>A</td> <td>N 23°45'00.0", E 122°01'00.0"</td> </tr> <tr> <td>B</td> <td>N 23°44'00.0", E 122°55'00.0"</td> </tr> <tr> <td>C</td> <td>N 23°17'00.0", E 122°55'00.0"</td> </tr> <tr> <td>D</td> <td>N 23°17'00.0", E 121°54'00.0"</td> </tr> </table> <p>中心點： N 23°30'00.0"、E 122°30'00.0" 危險區域：中心點半徑 20 浬所涵蓋之範圍 Central point : N 23°30'00.0", E 122°30'00.0" Dangerous area : Central point with a radius of 20 nautical miles.</p>	A	N 23°45'00.0", E 122°01'00.0"	B	N 23°44'00.0", E 122°55'00.0"	C	N 23°17'00.0", E 122°55'00.0"	D	N 23°17'00.0", E 121°54'00.0"
A	N 23°45'00.0", E 122°01'00.0"										
B	N 23°44'00.0", E 122°55'00.0"										
C	N 23°17'00.0", E 122°55'00.0"										
D	N 23°17'00.0", E 121°54'00.0"										
(K)	20210331	0800-1700	<p>◎海軍空層空域操演(Navy Airspace Exercise)</p>  <table border="1" data-bbox="871 1227 1334 1312"> <tr> <td>A</td> <td>N 22°21'00.0", E 122°55'00.0"</td> </tr> <tr> <td>B</td> <td>N 21°27'00.0", E 122°55'00.0"</td> </tr> <tr> <td>C</td> <td>N 21°28'00.0", E 122°03'00.0"</td> </tr> </table> <p>中心點： N 21°50'00.0"、E 122°00'00.0" 危險區域：中心點半徑 20 浬所涵蓋之範圍 Central point : N 21°50'00.0", E 122°00'00.0" Dangerous area : Central point with a radius of 20 nautical miles.</p>	A	N 22°21'00.0", E 122°55'00.0"	B	N 21°27'00.0", E 122°55'00.0"	C	N 21°28'00.0", E 122°03'00.0"		
A	N 22°21'00.0", E 122°55'00.0"										
B	N 21°27'00.0", E 122°55'00.0"										
C	N 21°28'00.0", E 122°03'00.0"										
(L)	20210330	0800-1230	<p>◎海軍空層空域操演(Navy Airspace Exercise)</p>  <table border="1" data-bbox="871 1798 1334 1910"> <tr> <td>A</td> <td>N 21°36'00.0", E 121°08'00.0"</td> </tr> <tr> <td>B</td> <td>N 21°12'00.0", E 121°34'00.0"</td> </tr> <tr> <td>C</td> <td>N 21°04'00.0", E 121°26'00.0"</td> </tr> <tr> <td>D</td> <td>N 21°04'00.0", E 120°54'00.0"</td> </tr> </table> <p>中心點： N 21°20'00.0"、E 122°15'00.0" 危險區域：中心點半徑 20 浬所涵蓋之範圍 Central point : N 21°50'00.0", E 122°00'00.0" Dangerous area : Central point with a radius of 20 nautical miles.</p>	A	N 21°36'00.0", E 121°08'00.0"	B	N 21°12'00.0", E 121°34'00.0"	C	N 21°04'00.0", E 121°26'00.0"	D	N 21°04'00.0", E 120°54'00.0"
	A	N 21°36'00.0", E 121°08'00.0"									
B	N 21°12'00.0", E 121°34'00.0"										
C	N 21°04'00.0", E 121°26'00.0"										
D	N 21°04'00.0", E 120°54'00.0"										
20210331	0800-1200										

※ 演習時間為本地時間
Exercise time is local time