



海軍大氣海洋局航船布告

中華民國110年9月24日

181 (暫) 臺灣海域 — 操演

依據 空軍司令部110年9月16日國空戰整字第1100075294號函。

說明 1. 110年10月執行實彈射擊操演。
2. 航行船隻於演習時間內，禁止進入該操演水域。

位置 詳如附件。

海圖 04507 - 04524 - 04528 - 0331 - 0338 - 0336 - 0352 - 0356 - 0306 - 0319 - 0313 - 0471B

海軍大氣海洋局局長
海軍上校 孫永大

NOTICE to MARINERS

Published by Naval Meteorological & Oceanographic Office, R.O.C.

Sep-24-2021

181 (T) Taiwan Waters – Firing Exercise

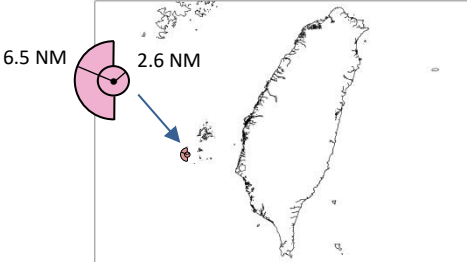
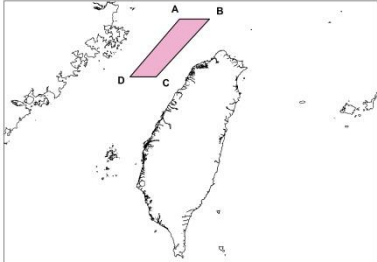
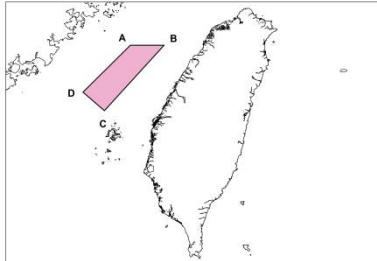
Source Air Force Command Headquarter, letter No. 1100075294 dated September 16, 2021.

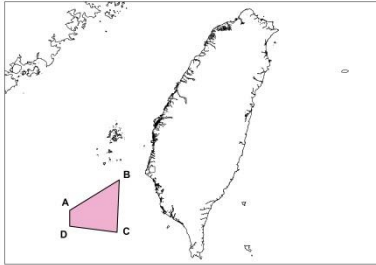
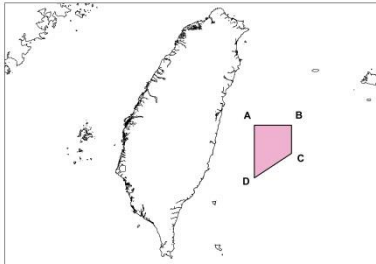
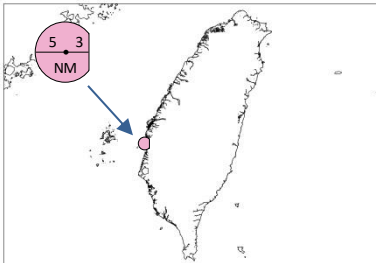
Details 1. The live ammunition fire exercise will take place in October 2021.
2. During the exercise period, all vessels are prohibited from sailing the exercise waters.

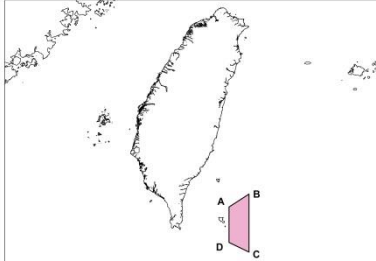
Position See attachment.

Chart affected 04507 - 04524 - 04528 - 0331 - 0338 - 0336 - 0352 - 0356 - 0306 - 0319 - 0313 - 0471B

CAPT. Yung-Da Sun
Commanding Officer, NMOO

	日期 Date	起訖時間 Time	點位 Position (WGS84)								
(A)	20211001 20211004 – 20211008 20211012 – 20211015 20211018 – 20211022 20211025 – 20211029	0700-2200	<p>◎空軍實彈射擊操演(Air Force Fire Exercise)</p>  <p>中心點： N 23°18'18.0"、E 119°20'33.0" 危險區域：中心點半徑 6.5 浬所涵蓋之範圍 《除去 0° 至 180° 所涵蓋及半徑大於 2.6 浬之範圍》</p> <p>Central point : N 23°18'18.0", E 119°20'33.0" Dangerous area : Central point with a radius of 6.5 nautical miles. 《The area from 0° to 180° clockwise and the radius of more than 2.6 nautical miles is excluded》.</p>								
(B)	20211001 20211004 – 20211008 20211012 – 20211015 20211018 – 20211022 20211025 – 20211029	0700-1800	<p>◎空軍實彈射擊操演(Air Force Fire Exercise)</p>  <table border="1" data-bbox="874 1234 1334 1350"> <tr> <td>A</td> <td>N 25°48'00.0", E 120°48'00.0"</td> </tr> <tr> <td>B</td> <td>N 25°48'00.0", E 121°20'00.0"</td> </tr> <tr> <td>C</td> <td>N 24°52'00.0", E 120°23'00.0"</td> </tr> <tr> <td>D</td> <td>N 24°52'00.0", E 119°55'00.0"</td> </tr> </table> <p>中心點： N 25°20'00.0"、E 120°37'00.0" 危險區域：中心點半徑 31 浬所涵蓋之範圍</p> <p>Central point : N 25°20'00.0", E 120°37'00.0" Dangerous area : Central point with a radius of 31 nautical miles.</p>	A	N 25°48'00.0", E 120°48'00.0"	B	N 25°48'00.0", E 121°20'00.0"	C	N 24°52'00.0", E 120°23'00.0"	D	N 24°52'00.0", E 119°55'00.0"
A	N 25°48'00.0", E 120°48'00.0"										
B	N 25°48'00.0", E 121°20'00.0"										
C	N 24°52'00.0", E 120°23'00.0"										
D	N 24°52'00.0", E 119°55'00.0"										
(C)	20211001 20211004 – 20211008 20211012 – 20211015 20211018 – 20211022 20211025 – 20211029	0700-1630	<p>◎空軍實彈射擊操演(Air Force Fire Exercise)</p>  <table border="1" data-bbox="874 1845 1334 1962"> <tr> <td>A</td> <td>N 24°48'00.0", E 119°50'00.0"</td> </tr> <tr> <td>B</td> <td>N 24°48'00.0", E 120°20'00.0"</td> </tr> <tr> <td>C</td> <td>N 23°55'00.0", E 119°27'00.0"</td> </tr> <tr> <td>D</td> <td>N 24°10'00.0", E 119°08'00.0"</td> </tr> </table> <p>中心點： N 24°24'00.0"、E 119°46'00.0" 危險區域：中心點半徑 5 浬所涵蓋之範圍</p> <p>Central point : N 24°24'00.0", E 119°46'00.0" Dangerous area : Central point with a radius of 5 nautical miles.</p>	A	N 24°48'00.0", E 119°50'00.0"	B	N 24°48'00.0", E 120°20'00.0"	C	N 23°55'00.0", E 119°27'00.0"	D	N 24°10'00.0", E 119°08'00.0"
A	N 24°48'00.0", E 119°50'00.0"										
B	N 24°48'00.0", E 120°20'00.0"										
C	N 23°55'00.0", E 119°27'00.0"										
D	N 24°10'00.0", E 119°08'00.0"										

	日期 Date	起訖時間 Time	點位 Position (WGS84)								
(D)	20211001 20211004 – 20211008 20211012 – 20211015 20211018 – 20211022 20211025 – 20211029	0700-1700	<p>◎空軍實彈射擊操演(Air Force Fire Exercise)</p>  <table border="1" data-bbox="858 629 1321 741"> <tr> <td>A</td> <td>N 22°34'00.0", E 118°55'00.0"</td> </tr> <tr> <td>B</td> <td>N 22°59'00.0", E 119°39'00.0"</td> </tr> <tr> <td>C</td> <td>N 22°16'00.0", E 119°37'00.0"</td> </tr> <tr> <td>D</td> <td>N 22°21'00.0", E 118°55'00.0"</td> </tr> </table> <p>中心點： N 22°32'00.0"、E 119°18'00.0" 危險區域：中心點半徑 10 浬所涵蓋之範圍 Central point : N 22°32'00.0", E 119°18'00.0" Dangerous area : Central point with a radius of 10 nautical miles.</p>	A	N 22°34'00.0", E 118°55'00.0"	B	N 22°59'00.0", E 119°39'00.0"	C	N 22°16'00.0", E 119°37'00.0"	D	N 22°21'00.0", E 118°55'00.0"
A	N 22°34'00.0", E 118°55'00.0"										
B	N 22°59'00.0", E 119°39'00.0"										
C	N 22°16'00.0", E 119°37'00.0"										
D	N 22°21'00.0", E 118°55'00.0"										
(E)	20211001 20211004 – 20211008 20211012 – 20211015 20211018 – 20211022 20211025 – 20211029	0700-1700	<p>◎空軍實彈射擊操演(Air Force Fire Exercise)</p>  <table border="1" data-bbox="858 1234 1321 1346"> <tr> <td>A</td> <td>N 23°43'00.0", E 122°05'00.0"</td> </tr> <tr> <td>B</td> <td>N 23°43'00.0", E 122°38'00.0"</td> </tr> <tr> <td>C</td> <td>N 23°20'00.0", E 122°38'00.0"</td> </tr> <tr> <td>D</td> <td>N 23°00'00.0", E 122°05'00.0"</td> </tr> </table> <p>中心點： N 23°26'30.0"、E 122°21'30.0" 危險區域：中心點半徑 31 浬所涵蓋之範圍 Central point : N 23°26'30.0", E 122°21'30.0" Dangerous area : Central point with a radius of 31 nautical miles.</p>	A	N 23°43'00.0", E 122°05'00.0"	B	N 23°43'00.0", E 122°38'00.0"	C	N 23°20'00.0", E 122°38'00.0"	D	N 23°00'00.0", E 122°05'00.0"
A	N 23°43'00.0", E 122°05'00.0"										
B	N 23°43'00.0", E 122°38'00.0"										
C	N 23°20'00.0", E 122°38'00.0"										
D	N 23°00'00.0", E 122°05'00.0"										
(F)	20211001 20211004 – 20211008 20211012 – 20211015 20211018 – 20211022 20211025 – 20211029	0700-1800	<p>◎空軍實彈射擊操演(Air Force Fire Exercise)</p>  <p>中心點： N 23°29'54.0"、E 120°07'59.0" 危險區域：中心點半徑 5 浬所涵蓋之範圍 《去除 120°10'59.0"E 以東部分》 Central point : N 23°29'54.0", E 120°07'59.0" Dangerous area : Central point with a radius of 5 nautical miles. 《The east part of 120°10'59.0"E is excluded》</p>								

	日期 Date	起訖時間 Time	點位 Position (WGS84)								
(G)	20211001 20211004 – 20211008 20211012 – 20211015 20211018 – 20211022 20211025 – 20211029	0700-1300 1400-1700	<p>◎空軍實彈射擊操演(Air Force Fire Exercise)</p>  <table border="1" data-bbox="858 629 1321 741"> <tr> <td>A</td> <td>N 22°14'53.0", E 121°40'29.0"</td> </tr> <tr> <td>B</td> <td>N 22°26'53.0", E 122°00'29.0"</td> </tr> <tr> <td>C</td> <td>N 21°32'53.0", E 122°00'29.0"</td> </tr> <tr> <td>D</td> <td>N 21°41'53.0", E 121°40'29.0"</td> </tr> </table> <p>中心點： N 21°59'30.0"、E 121°51'00.0" 危險區域：中心點半徑 5 浬所涵蓋之範圍 Central point： N 21°59'30.0", E 121°51'00.0" Dangerous area：Central point with a radius of 5 nautical miles.</p>	A	N 22°14'53.0", E 121°40'29.0"	B	N 22°26'53.0", E 122°00'29.0"	C	N 21°32'53.0", E 122°00'29.0"	D	N 21°41'53.0", E 121°40'29.0"
A	N 22°14'53.0", E 121°40'29.0"										
B	N 22°26'53.0", E 122°00'29.0"										
C	N 21°32'53.0", E 122°00'29.0"										
D	N 21°41'53.0", E 121°40'29.0"										

※ 演習時間為本地時間
Exercise time is local time