



海軍大氣海洋局航船布告

中華民國110年9月16日

177 (暫) 臺灣東南方海域 — 操演

依據 國家中山科學研究院110年9月10日國科系發字第1100037280號函。
說明 1. 110年9-10月執行實彈射擊。
2. 航行船隻於演習時間內，禁止進入該操演水域。
位置 詳如附件。
海圖 04501 - 04522 - 04523 - 04524 - 0340 - 0343 - 0313 - 0471B

海軍大氣海洋局局長
海軍上校 孫永大

NOTICE to MARINERS

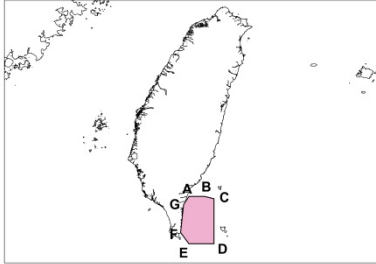
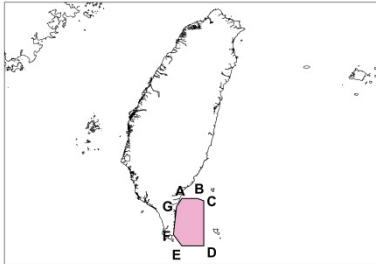
Published by Naval Meteorological & Oceanographic Office, R.O.C.

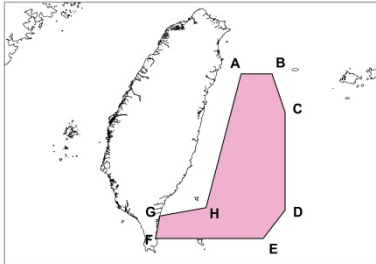
Sep-16-2021

177 (T) Taiwan Southeast Waters – Firing Exercise

Source National Chung Shan Institute of Science & Technology, letter No. 1100037280 dated September 10, 2021.
Details 1. The live ammunition fire exercise will take place from September to October 2021.
2. During the exercise period, all vessels are prohibited from sailing the exercise waters.
Position See attachment.
Chart affected 04501 - 04522 - 04523 - 04524 - 0340 - 0343 - 0313 - 0471B

CAPT. Yung-Da Sun
Commanding Officer, NMOO

| | 日期 Date | 起訖時間 Time | 點位 Position (WGS84) | | | | | | | | | | | | | | |
|----------------------|-------------------------------|-------------------------------|---|---|-------------------------------|---|-------------------------------|---|-------------------------------|---|-------------------------------|---|-------------------------------|---|-------------------------------|---|-------------------------------|
| (A) | 20210927 | 0800-1600 | <p>◎中科院實彈射擊操演(NCSIST Firing Exercise)</p>  <table border="1" data-bbox="869 645 1334 871"> <tr><td>A</td><td>N 22°32'00.0", E 121°00'00.0"</td></tr> <tr><td>B</td><td>N 22°32'00.0", E 121°15'00.0"</td></tr> <tr><td>C</td><td>N 22°30'00.0", E 121°24'00.0"</td></tr> <tr><td>D</td><td>N 21°50'00.0", E 121°24'00.0"</td></tr> <tr><td>E</td><td>N 21°50'00.0", E 121°00'00.0"</td></tr> <tr><td>F</td><td>N 22°00'00.0", E 120°52'00.0"</td></tr> <tr><td>G</td><td>N 22°25'00.0", E 120°55'00.0"</td></tr> </table> <p>中心點：N 22°12'00.0", E 121°08'00.0" 危險區域：中心點半徑 12 哩所涵蓋之範圍 Central point : N 22°12'00.0", E 121°08'00.0" Dangerous area : Central point with a radius of 12 nautical miles.</p> | A | N 22°32'00.0", E 121°00'00.0" | B | N 22°32'00.0", E 121°15'00.0" | C | N 22°30'00.0", E 121°24'00.0" | D | N 21°50'00.0", E 121°24'00.0" | E | N 21°50'00.0", E 121°00'00.0" | F | N 22°00'00.0", E 120°52'00.0" | G | N 22°25'00.0", E 120°55'00.0" |
| | A | N 22°32'00.0", E 121°00'00.0" | | | | | | | | | | | | | | | |
| | B | N 22°32'00.0", E 121°15'00.0" | | | | | | | | | | | | | | | |
| C | N 22°30'00.0", E 121°24'00.0" | | | | | | | | | | | | | | | | |
| D | N 21°50'00.0", E 121°24'00.0" | | | | | | | | | | | | | | | | |
| E | N 21°50'00.0", E 121°00'00.0" | | | | | | | | | | | | | | | | |
| F | N 22°00'00.0", E 120°52'00.0" | | | | | | | | | | | | | | | | |
| G | N 22°25'00.0", E 120°55'00.0" | | | | | | | | | | | | | | | | |
| 20210929 20210930 | 0500-0900 1055-1700 | | | | | | | | | | | | | | | | |
| 20211001 | 0500-1200 1300-1700 | | | | | | | | | | | | | | | | |
| (B) | 20210928 | 0800-1200 1300-1700 | <p>◎中科院實彈射擊操演(NCSIST Firing Exercise)</p>  <table border="1" data-bbox="869 1379 1334 1606"> <tr><td>A</td><td>N 22°32'00.0", E 121°00'00.0"</td></tr> <tr><td>B</td><td>N 22°32'00.0", E 121°15'00.0"</td></tr> <tr><td>C</td><td>N 22°30'00.0", E 121°21'00.0"</td></tr> <tr><td>D</td><td>N 21°50'00.0", E 121°21'00.0"</td></tr> <tr><td>E</td><td>N 21°50'00.0", E 121°00'00.0"</td></tr> <tr><td>F</td><td>N 22°00'00.0", E 120°52'00.0"</td></tr> <tr><td>G</td><td>N 22°25'00.0", E 120°55'00.0"</td></tr> </table> <p>中心點：N 22°12'00.0", E 121°08'00.0" 危險區域：中心點半徑 12 哩所涵蓋之範圍 Central point : N 22°12'00.0", E 121°08'00.0" Dangerous area : Central point with a radius of 12 nautical miles.</p> | A | N 22°32'00.0", E 121°00'00.0" | B | N 22°32'00.0", E 121°15'00.0" | C | N 22°30'00.0", E 121°21'00.0" | D | N 21°50'00.0", E 121°21'00.0" | E | N 21°50'00.0", E 121°00'00.0" | F | N 22°00'00.0", E 120°52'00.0" | G | N 22°25'00.0", E 120°55'00.0" |
| A | N 22°32'00.0", E 121°00'00.0" | | | | | | | | | | | | | | | | |
| B | N 22°32'00.0", E 121°15'00.0" | | | | | | | | | | | | | | | | |
| C | N 22°30'00.0", E 121°21'00.0" | | | | | | | | | | | | | | | | |
| D | N 21°50'00.0", E 121°21'00.0" | | | | | | | | | | | | | | | | |
| E | N 21°50'00.0", E 121°00'00.0" | | | | | | | | | | | | | | | | |
| F | N 22°00'00.0", E 120°52'00.0" | | | | | | | | | | | | | | | | |
| G | N 22°25'00.0", E 120°55'00.0" | | | | | | | | | | | | | | | | |

| | 日期 Date | 起訖時間 Time | 點位 Position (WGS84) | | | | | | | | | | | | | | | | |
|-----|-------------------------------|--------------|---|---|-------------------------------|---|-------------------------------|---|-------------------------------|---|-------------------------------|---|-------------------------------|---|-------------------------------|---|-------------------------------|---|-------------------------------|
| (C) | 20210929 20210930 | 0925-1055 | <p>◎中科院實彈射擊操演(NCSIST Firing Exercise)</p>  <table border="1" data-bbox="869 645 1334 904"> <tbody> <tr> <td>A</td> <td>N 24°24'00.0", E 122°20'00.0"</td> </tr> <tr> <td>B</td> <td>N 24°24'00.0", E 122°38'00.0"</td> </tr> <tr> <td>C</td> <td>N 23°52'00.0", E 122°50'00.0"</td> </tr> <tr> <td>D</td> <td>N 22°30'00.0", E 122°50'00.0"</td> </tr> <tr> <td>E</td> <td>N 22°06'00.0", E 122°30'00.0"</td> </tr> <tr> <td>F</td> <td>N 22°06'00.0", E 120°52'00.0"</td> </tr> <tr> <td>G</td> <td>N 22°25'00.0", E 120°56'00.0"</td> </tr> <tr> <td>H</td> <td>N 22°32'00.0", E 121°38'00.0"</td> </tr> </tbody> </table> <p>中心點：N 22°45'00.0", E 122°05'00.0" 危險區域：中心點半徑 90 浬所涵蓋之範圍 Central point : N 22°45'00.0", E 122°05'00.0" Dangerous area : Central point with a radius of 90 nautical miles.</p> | A | N 24°24'00.0", E 122°20'00.0" | B | N 24°24'00.0", E 122°38'00.0" | C | N 23°52'00.0", E 122°50'00.0" | D | N 22°30'00.0", E 122°50'00.0" | E | N 22°06'00.0", E 122°30'00.0" | F | N 22°06'00.0", E 120°52'00.0" | G | N 22°25'00.0", E 120°56'00.0" | H | N 22°32'00.0", E 121°38'00.0" |
| A | N 24°24'00.0", E 122°20'00.0" | | | | | | | | | | | | | | | | | | |
| B | N 24°24'00.0", E 122°38'00.0" | | | | | | | | | | | | | | | | | | |
| C | N 23°52'00.0", E 122°50'00.0" | | | | | | | | | | | | | | | | | | |
| D | N 22°30'00.0", E 122°50'00.0" | | | | | | | | | | | | | | | | | | |
| E | N 22°06'00.0", E 122°30'00.0" | | | | | | | | | | | | | | | | | | |
| F | N 22°06'00.0", E 120°52'00.0" | | | | | | | | | | | | | | | | | | |
| G | N 22°25'00.0", E 120°56'00.0" | | | | | | | | | | | | | | | | | | |
| H | N 22°32'00.0", E 121°38'00.0" | | | | | | | | | | | | | | | | | | |

※ 演習時間為本地時間
Exercise time is local time