



## 海軍大氣海洋局航船布告

中華民國110年7月9日

**131 (暫)** 臺灣東部海域 — 操演

依據 國家中山科學研究院110年7月1日國科系發字第1100026385號函。  
說明 1. 110年7月執行實彈射擊。  
2. 航行船隻於演習時間內，禁止進入該操演水域。  
位置 詳如附件。  
海圖 0344 - 04522 - 04523 - 04524 - 0343 - 0348 - 0350 - 0313 - 0471B

海軍大氣海洋局局長  
海軍上校 孫永大

### NOTICE to MARINERS

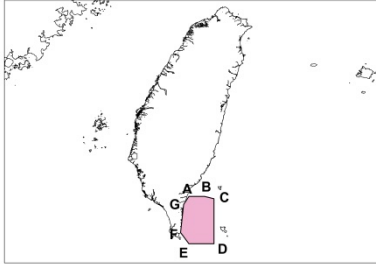
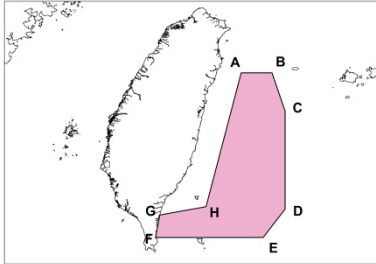
Published by Naval Meteorological & Oceanographic Office, R.O.C.

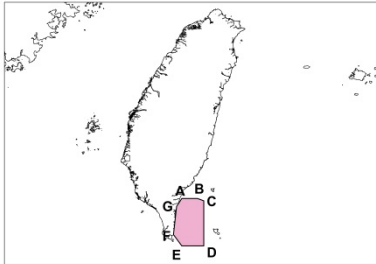
Jul-9-2021

**131 (T)** Taiwan East Waters – Firing Exercise

Source National Chung Shan Institute of Science & Technology, letter No. 1100026385 dated July 1, 2021.  
Details 1. The live ammunition fire exercise will take place in July 2021.  
2. During the exercise period, all vessels are prohibited from sailing the exercise waters.  
Position See attachment.  
Chart affected 0344 - 04522 - 04523 - 04524 - 0343 - 0348 - 0350 - 0313 - 0471B

*CAPT. Yung-Da Sun*  
*Commanding Officer, NMOO*

	日期 Date	起訖時間 Time	點位 Position (WGS84)																
(A)	20210714 20210715	1225-1400	<p>◎中科院實彈射擊操演(NCSIST Firing Exercise)</p>  <table border="1" data-bbox="868 645 1334 875"> <tr><td>A</td><td>N 22°32'00.0", E 121°00'00.0"</td></tr> <tr><td>B</td><td>N 22°32'00.0", E 121°15'00.0"</td></tr> <tr><td>C</td><td>N 22°30'00.0", E 121°24'00.0"</td></tr> <tr><td>D</td><td>N 21°50'00.0", E 121°24'00.0"</td></tr> <tr><td>E</td><td>N 21°50'00.0", E 121°00'00.0"</td></tr> <tr><td>F</td><td>N 22°00'00.0", E 120°52'00.0"</td></tr> <tr><td>G</td><td>N 22°25'00.0", E 120°55'00.0"</td></tr> </table> <p>中心點：N 22°12'00.0", E 121°08'00.0" 危險區域：中心點半徑 12 浬所涵蓋之範圍 Central point : N 22°12'00.0", E 121°08'00.0" Dangerous area : Central point with a radius of 12 nautical miles.</p>	A	N 22°32'00.0", E 121°00'00.0"	B	N 22°32'00.0", E 121°15'00.0"	C	N 22°30'00.0", E 121°24'00.0"	D	N 21°50'00.0", E 121°24'00.0"	E	N 21°50'00.0", E 121°00'00.0"	F	N 22°00'00.0", E 120°52'00.0"	G	N 22°25'00.0", E 120°55'00.0"		
	A	N 22°32'00.0", E 121°00'00.0"																	
	B	N 22°32'00.0", E 121°15'00.0"																	
C	N 22°30'00.0", E 121°24'00.0"																		
D	N 21°50'00.0", E 121°24'00.0"																		
E	N 21°50'00.0", E 121°00'00.0"																		
F	N 22°00'00.0", E 120°52'00.0"																		
G	N 22°25'00.0", E 120°55'00.0"																		
20210716	0925-1400																		
20210719 20210720	0900-1130 1330-1630																		
(B)	20210715 20210716	0925-1055	<p>◎中科院實彈射擊操演(NCSIST Firing Exercise)</p>  <table border="1" data-bbox="868 1384 1334 1646"> <tr><td>A</td><td>N 24°24'00.0", E 122°20'00.0"</td></tr> <tr><td>B</td><td>N 24°24'00.0", E 122°38'00.0"</td></tr> <tr><td>C</td><td>N 23°52'00.0", E 122°50'00.0"</td></tr> <tr><td>D</td><td>N 22°30'00.0", E 122°50'00.0"</td></tr> <tr><td>E</td><td>N 22°06'00.0", E 122°30'00.0"</td></tr> <tr><td>F</td><td>N 22°06'00.0", E 120°52'00.0"</td></tr> <tr><td>G</td><td>N 22°25'00.0", E 120°56'00.0"</td></tr> <tr><td>H</td><td>N 22°32'00.0", E 121°38'00.0"</td></tr> </table> <p>中心點：N 22°45'00.0", E 122°05'00.0" 危險區域：中心點半徑 90 浬所涵蓋之範圍 Central point : N 22°45'00.0", E 122°05'00.0" Dangerous area : Central point with a radius of 90 nautical miles.</p>	A	N 24°24'00.0", E 122°20'00.0"	B	N 24°24'00.0", E 122°38'00.0"	C	N 23°52'00.0", E 122°50'00.0"	D	N 22°30'00.0", E 122°50'00.0"	E	N 22°06'00.0", E 122°30'00.0"	F	N 22°06'00.0", E 120°52'00.0"	G	N 22°25'00.0", E 120°56'00.0"	H	N 22°32'00.0", E 121°38'00.0"
A	N 24°24'00.0", E 122°20'00.0"																		
B	N 24°24'00.0", E 122°38'00.0"																		
C	N 23°52'00.0", E 122°50'00.0"																		
D	N 22°30'00.0", E 122°50'00.0"																		
E	N 22°06'00.0", E 122°30'00.0"																		
F	N 22°06'00.0", E 120°52'00.0"																		
G	N 22°25'00.0", E 120°56'00.0"																		
H	N 22°32'00.0", E 121°38'00.0"																		

	日期 Date	起訖時間 Time	點位 Position (WGS84)														
(C)	20210721 20210722 20210723	0800-1200 1300-1700	<p>◎中科院實彈射擊操演(NCSIST Firing Exercise)</p>  <table border="1" data-bbox="869 645 1334 871"> <tbody> <tr> <td>A</td> <td>N 22°32'00.0", E 121°00'00.0"</td> </tr> <tr> <td>B</td> <td>N 22°32'00.0", E 121°15'00.0"</td> </tr> <tr> <td>C</td> <td>N 22°30'00.0", E 121°21'00.0"</td> </tr> <tr> <td>D</td> <td>N 21°50'00.0", E 121°21'00.0"</td> </tr> <tr> <td>E</td> <td>N 21°50'00.0", E 121°00'00.0"</td> </tr> <tr> <td>F</td> <td>N 22°00'00.0", E 120°52'00.0"</td> </tr> <tr> <td>G</td> <td>N 22°25'00.0", E 120°55'00.0"</td> </tr> </tbody> </table> <p>中心點：N 22°12'00.0", E 121°08'00.0"            危險區域：中心點半徑 12 浬所涵蓋之範圍            Central point : N 22°12'00.0", E 121°08'00.0"            Dangerous area : Central point with a radius of 12 nautical miles.</p>	A	N 22°32'00.0", E 121°00'00.0"	B	N 22°32'00.0", E 121°15'00.0"	C	N 22°30'00.0", E 121°21'00.0"	D	N 21°50'00.0", E 121°21'00.0"	E	N 21°50'00.0", E 121°00'00.0"	F	N 22°00'00.0", E 120°52'00.0"	G	N 22°25'00.0", E 120°55'00.0"
A	N 22°32'00.0", E 121°00'00.0"																
B	N 22°32'00.0", E 121°15'00.0"																
C	N 22°30'00.0", E 121°21'00.0"																
D	N 21°50'00.0", E 121°21'00.0"																
E	N 21°50'00.0", E 121°00'00.0"																
F	N 22°00'00.0", E 120°52'00.0"																
G	N 22°25'00.0", E 120°55'00.0"																

※ 演習時間為本地時間  
Exercise time is local time