



## 海軍大氣海洋局航船布告

中華民國109年10月19日

### 78 (暫) 臺灣海域 — 操演

- 依據 1. 海軍司令部109年10月14日國海戰訓字第1090046163、1090048914、1090048917號函。  
2. 空軍司令部109年10月12日國空戰整字第1090051078號函。
- 說明 1. 109年10-11月執行實彈射擊及空層空域操演。  
2. 航行船隻於演習時間內，禁止進入該操演水域。
- 位置 詳如附件。
- 海圖 0341C - 04503 - 04505 - 04507 - 04524 - 04528 - 0331 - 0338 - 0336 - 0340 - 0352 - 0356 - 0360 - 0306 - 0319 - 0313 - 0471B

海軍大氣海洋局局長  
海軍上校 孫永大

## NOTICE to MARINERS


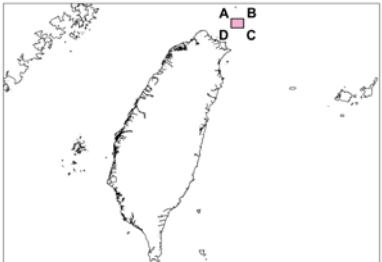

Published by Naval Meteorological & Oceanographic Office, R.O.C.

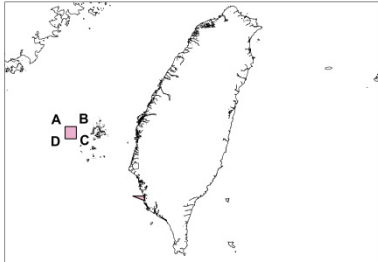
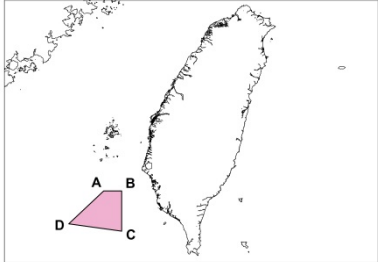
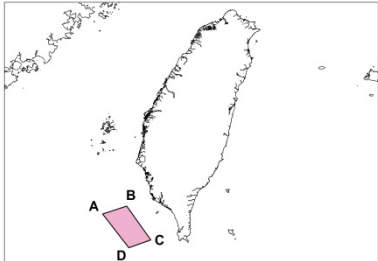
Oct-19-2020

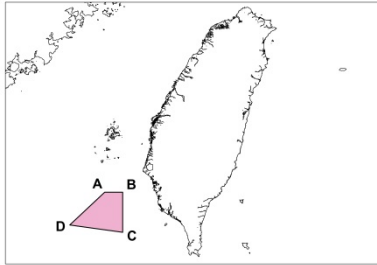
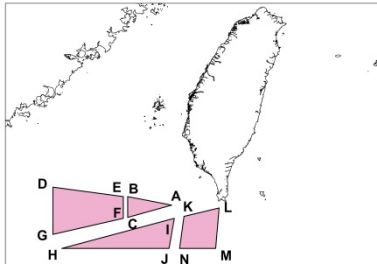
### 78 (T) Taiwan Waters – Exercise

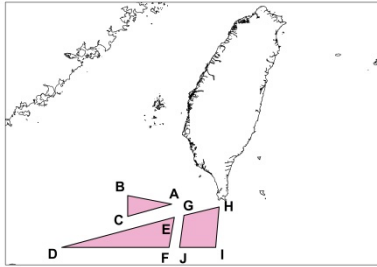
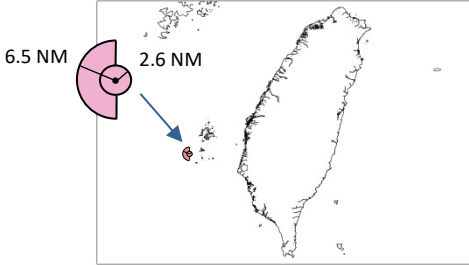
- Source 1. Navy Command Headquarter, letter No. 1090046163, 1090048914, 1090048917 dated October 14, 2020.  
2. Air Force Command Headquarter, letter No. 1090051078 dated October 12, 2020.
- Details 1. Military exercise will take place from October to November 2020.  
2. During the exercise period, all vessels are prohibited from sailing the exercise waters.
- Position See attachment.
- Chart affected 0341C - 04503 - 04505 - 04507 - 04524 - 04528 - 0331 - 0338 - 0336 - 0340 - 0352 - 0356 - 0360 - 0306 - 0319 - 0313 - 0471B

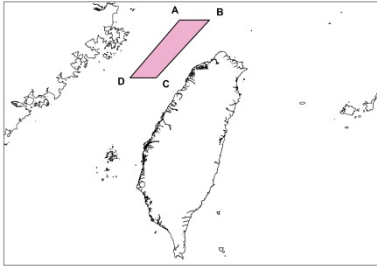
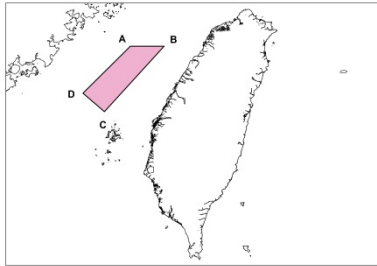
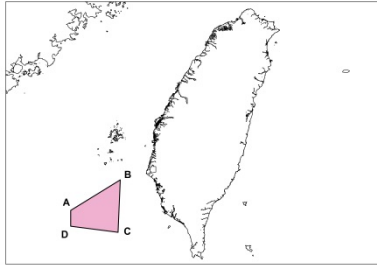
*CAPT. Yung-Da Sun*  
*Commanding Officer, NMOO*

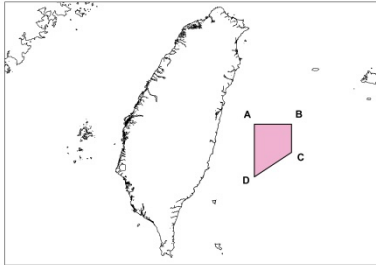
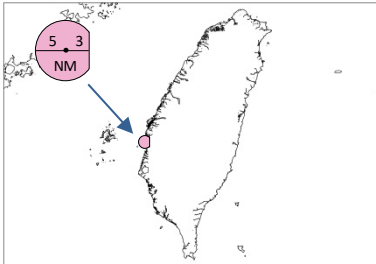
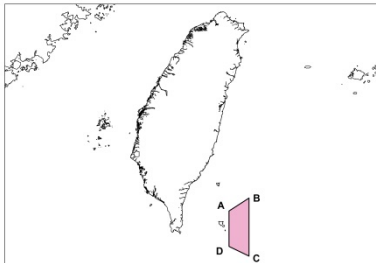
	日期 Date	起訖時間 Time	點位 Position (WGS84)								
(A)	20201102 – 20201106 20201109 – 20201112 20201118 20201120 20201123 20201125 20201127 20201130	0700-1700	<p>◎海軍實彈射擊操演(Navy Firing Exercise)</p>  <table border="1" data-bbox="868 629 1334 741"> <tr> <td>A</td> <td>N 22°54'54.0", E 119°25'29.0"</td> </tr> <tr> <td>B</td> <td>N 22°54'54.0", E 119°45'29.0"</td> </tr> <tr> <td>C</td> <td>N 22°34'54.0", E 119°45'29.0"</td> </tr> <tr> <td>D</td> <td>N 22°34'54.0", E 119°25'29.0"</td> </tr> </table> <p>中心點： N 22°44'54.0"、E 119°35'29.0" 危險區域：中心點半徑 15 浬所涵蓋之範圍 Central point : N 22°44'54.0", E 119°35'29.0" Dangerous area : Central point with a radius of 15 nautical miles.</p>	A	N 22°54'54.0", E 119°25'29.0"	B	N 22°54'54.0", E 119°45'29.0"	C	N 22°34'54.0", E 119°45'29.0"	D	N 22°34'54.0", E 119°25'29.0"
A	N 22°54'54.0", E 119°25'29.0"										
B	N 22°54'54.0", E 119°45'29.0"										
C	N 22°34'54.0", E 119°45'29.0"										
D	N 22°34'54.0", E 119°25'29.0"										
(B)	20201102 – 20201106 20201109 – 20201113 20201116 – 20201120 20201123 20201125 – 20201127 20201130	0800-1700	<p>◎海軍實彈射擊操演(Navy Firing Exercise)</p>  <table border="1" data-bbox="868 1240 1334 1352"> <tr> <td>A</td> <td>N 25°27'54.0", E 122°00'30.0"</td> </tr> <tr> <td>B</td> <td>N 25°27'54.0", E 122°12'30.0"</td> </tr> <tr> <td>C</td> <td>N 25°19'54.0", E 122°12'30.0"</td> </tr> <tr> <td>D</td> <td>N 25°19'54.0", E 122°00'30.0"</td> </tr> </table> <p>中心點： N 25°23'54.0"、E 122°06'30.0" 危險區域：中心點半徑 7 浬所涵蓋之範圍 Central point : N 25°23'54.0", E 122°06'30.0" Dangerous area : Central point with a radius of 7 nautical miles.</p>	A	N 25°27'54.0", E 122°00'30.0"	B	N 25°27'54.0", E 122°12'30.0"	C	N 25°19'54.0", E 122°12'30.0"	D	N 25°19'54.0", E 122°00'30.0"
A	N 25°27'54.0", E 122°00'30.0"										
B	N 25°27'54.0", E 122°12'30.0"										
C	N 25°19'54.0", E 122°12'30.0"										
D	N 25°19'54.0", E 122°00'30.0"										
(C)	20201101 – 20201130	0800-2200	<p>◎海軍實彈射擊操演(Navy Firing Exercise)</p>  <table border="1" data-bbox="868 1852 1334 1942"> <tr> <td>A</td> <td>N 22°42'54.0", E 120°05'29.0"</td> </tr> <tr> <td>B</td> <td>N 22°42'54.0", E 120°15'29.0"</td> </tr> <tr> <td>C</td> <td>N 22°38'54.0", E 120°16'29.0"</td> </tr> </table> <p>中心點： N 22°42'00.0"、E 120°12'00.0" 危險區域：中心點半徑 5 浬所涵蓋之範圍 Central point : N 22°42'00.0", E 120°12'00.0" Dangerous area : Central point with a radius of 5 nautical miles.</p>	A	N 22°42'54.0", E 120°05'29.0"	B	N 22°42'54.0", E 120°15'29.0"	C	N 22°38'54.0", E 120°16'29.0"		
A	N 22°42'54.0", E 120°05'29.0"										
B	N 22°42'54.0", E 120°15'29.0"										
C	N 22°38'54.0", E 120°16'29.0"										

	日期 Date	起訖時間 Time	點位 Position (WGS84)								
(D)	20201102 – 20201106 20201109 – 20201113 20201116 – 20201120 20201123 20201125 – 20201127 20201130	0700-1700	<p>◎海軍實彈射擊操演(Navy Firing Exercise)</p>  <table border="1" data-bbox="871 629 1334 741"> <tr> <td>A</td> <td>N 23°39'54.0", E 119°05'29.0"</td> </tr> <tr> <td>B</td> <td>N 23°39'54.0", E 119°15'29.0"</td> </tr> <tr> <td>C</td> <td>N 23°29'54.0", E 119°15'29.0"</td> </tr> <tr> <td>D</td> <td>N 23°29'54.0", E 119°05'29.0"</td> </tr> </table> <p>中心點： N 23°34'54.0"、E 119°10'29.0"                      危險區域：中心點半徑 10 浬所涵蓋之範圍                      Central point : N 23°34'54.0", E 119°10'29.0"                      Dangerous area : Central point with a radius of 10 nautical miles.</p>	A	N 23°39'54.0", E 119°05'29.0"	B	N 23°39'54.0", E 119°15'29.0"	C	N 23°29'54.0", E 119°15'29.0"	D	N 23°29'54.0", E 119°05'29.0"
A	N 23°39'54.0", E 119°05'29.0"										
B	N 23°39'54.0", E 119°15'29.0"										
C	N 23°29'54.0", E 119°15'29.0"										
D	N 23°29'54.0", E 119°05'29.0"										
(E)	20201030	1000-1200	<p>◎海軍空層空域操演(Navy Airspace Exercise)</p>  <table border="1" data-bbox="871 1240 1334 1352"> <tr> <td>A</td> <td>N 22°47'00.0", E 119°28'00.0"</td> </tr> <tr> <td>B</td> <td>N 22°47'00.0", E 119°44'00.0"</td> </tr> <tr> <td>C</td> <td>N 22°14'00.0", E 119°44'00.0"</td> </tr> <tr> <td>D</td> <td>N 22°20'00.0", E 118°57'00.0"</td> </tr> </table> <p>中心點： N 22°40'00.0"、E 119°40'00.0"                      危險區域：中心點半徑 15 浬所涵蓋之範圍                      Central point : N 22°40'00.0", E 119°40'00.0"                      Dangerous area : Central point with a radius of 15 nautical miles.</p>	A	N 22°47'00.0", E 119°28'00.0"	B	N 22°47'00.0", E 119°44'00.0"	C	N 22°14'00.0", E 119°44'00.0"	D	N 22°20'00.0", E 118°57'00.0"
A	N 22°47'00.0", E 119°28'00.0"										
B	N 22°47'00.0", E 119°44'00.0"										
C	N 22°14'00.0", E 119°44'00.0"										
D	N 22°20'00.0", E 118°57'00.0"										
(F)	<a href="#">20201015</a> 20201020	2100-2300	<p>◎海軍空層空域操演(Navy Airspace Exercise)</p>  <table border="1" data-bbox="871 1852 1334 1964"> <tr> <td>A</td> <td>N 22°19'00.0", E 119°30'00.0"</td> </tr> <tr> <td>B</td> <td>N 22°26'00.0", E 119°53'00.0"</td> </tr> <tr> <td>C</td> <td>N 21°56'00.0", E 120°16'00.0"</td> </tr> <tr> <td>D</td> <td>N 21°49'00.0", E 119°55'00.0"</td> </tr> </table> <p>中心點： N 22°08'30.0"、E 119°54'30.0"                      危險區域：中心點半徑 20 浬所涵蓋之範圍                      Central point : N 22°08'30.0", E 119°54'30.0"                      Dangerous area : Central point with a radius of 20 nautical miles.</p>	A	N 22°19'00.0", E 119°30'00.0"	B	N 22°26'00.0", E 119°53'00.0"	C	N 21°56'00.0", E 120°16'00.0"	D	N 21°49'00.0", E 119°55'00.0"
	A	N 22°19'00.0", E 119°30'00.0"									
B	N 22°26'00.0", E 119°53'00.0"										
C	N 21°56'00.0", E 120°16'00.0"										
D	N 21°49'00.0", E 119°55'00.0"										
<a href="#">20201022</a> 20201027	0700-1500										
<p>※更正 第72號 航船布告附件第(E)項操演時間</p>											

	日期 Date	起訖時間 Time	點位 Position (WGS84)																																
(G)	<p>20201015 20201020</p>	<p>2100-2300</p>	<p>◎海軍空層空域操演(Navy Airspace Exercise)</p>  <table border="1" data-bbox="871 629 1337 741"> <tr> <td>A</td> <td>N 22°47'00.0", E 119°28'00.0"</td> </tr> <tr> <td>B</td> <td>N 22°47'00.0", E 119°44'00.0"</td> </tr> <tr> <td>C</td> <td>N 22°14'00.0", E 119°44'00.0"</td> </tr> <tr> <td>D</td> <td>N 22°20'00.0", E 118°57'00.0"</td> </tr> </table> <p>中心點： N 22°30'00.0"、E 119°36'00.0" 危險區域：中心點半徑 15 浬所涵蓋之範圍 Central point : N 22°30'00.0", E 119°36'00.0" Dangerous area : Central point with a radius of 15 nautical miles.</p>	A	N 22°47'00.0", E 119°28'00.0"	B	N 22°47'00.0", E 119°44'00.0"	C	N 22°14'00.0", E 119°44'00.0"	D	N 22°20'00.0", E 118°57'00.0"																								
	A	N 22°47'00.0", E 119°28'00.0"																																	
B	N 22°47'00.0", E 119°44'00.0"																																		
C	N 22°14'00.0", E 119°44'00.0"																																		
D	N 22°20'00.0", E 118°57'00.0"																																		
<p>※更正 第72號 航船布告附件第(F)項操演時間</p>																																			
(H)	<p>20201009 20201027</p>	<p>1400-1530</p>	<p>◎海軍空層空域操演(Navy Airspace Exercise)</p>  <table border="1" data-bbox="834 1240 1369 1688"> <tr> <td rowspan="3">KG</td> <td>A</td> <td>N 21°51'00.0", E 119°50'00.0"</td> </tr> <tr> <td>B</td> <td>N 22°00'00.0", E 119°00'00.0"</td> </tr> <tr> <td>C</td> <td>N 21°38'00.0", E 119°00'00.0"</td> </tr> <tr> <td rowspan="4">KH</td> <td>D</td> <td>N 22°10'00.0", E 117°35'00.0"</td> </tr> <tr> <td>E</td> <td>N 22°00'00.0", E 118°55'00.0"</td> </tr> <tr> <td>F</td> <td>N 21°37'00.0", E 118°55'00.0"</td> </tr> <tr> <td>G</td> <td>N 21°20'00.0", E 117°35'00.0"</td> </tr> <tr> <td rowspan="3">KJ</td> <td>H</td> <td>N 21°05'00.0", E 117°45'00.0"</td> </tr> <tr> <td>I</td> <td>N 21°37'00.0", E 119°53'00.0"</td> </tr> <tr> <td>J</td> <td>N 21°05'00.0", E 119°47'00.0"</td> </tr> <tr> <td rowspan="4">KL</td> <td>K</td> <td>N 21°39'00.0", E 120°04'00.0"</td> </tr> <tr> <td>L</td> <td>N 21°48'00.0", E 120°44'00.0"</td> </tr> <tr> <td>M</td> <td>N 21°05'00.0", E 120°40'00.0"</td> </tr> <tr> <td>N</td> <td>N 21°05'00.0", E 119°59'00.0"</td> </tr> </table> <p>中心點： [KG] N 21°45'00.0", E 119°18'00.0" [KH] N 21°47'00.0", E 118°15'00.0" [KJ] N 21°19'00.0", E 118°47'00.0" [KL] N 21°21'30.0", E 120°23'30.0" 危險區域：中心點半徑 20 浬所涵蓋之範圍 Central point : [KG] N 21°45'00.0", E 119°18'00.0" [KH] N 21°47'00.0", E 118°15'00.0" [KJ] N 21°19'00.0", E 118°47'00.0" [KL] N 21°21'30.0", E 120°23'30.0" Dangerous area : Central point with a radius of 20 nautical miles.</p>	KG	A	N 21°51'00.0", E 119°50'00.0"	B	N 22°00'00.0", E 119°00'00.0"	C	N 21°38'00.0", E 119°00'00.0"	KH	D	N 22°10'00.0", E 117°35'00.0"	E	N 22°00'00.0", E 118°55'00.0"	F	N 21°37'00.0", E 118°55'00.0"	G	N 21°20'00.0", E 117°35'00.0"	KJ	H	N 21°05'00.0", E 117°45'00.0"	I	N 21°37'00.0", E 119°53'00.0"	J	N 21°05'00.0", E 119°47'00.0"	KL	K	N 21°39'00.0", E 120°04'00.0"	L	N 21°48'00.0", E 120°44'00.0"	M	N 21°05'00.0", E 120°40'00.0"	N	N 21°05'00.0", E 119°59'00.0"
	KG	A	N 21°51'00.0", E 119°50'00.0"																																
B		N 22°00'00.0", E 119°00'00.0"																																	
C		N 21°38'00.0", E 119°00'00.0"																																	
KH	D	N 22°10'00.0", E 117°35'00.0"																																	
	E	N 22°00'00.0", E 118°55'00.0"																																	
	F	N 21°37'00.0", E 118°55'00.0"																																	
	G	N 21°20'00.0", E 117°35'00.0"																																	
KJ	H	N 21°05'00.0", E 117°45'00.0"																																	
	I	N 21°37'00.0", E 119°53'00.0"																																	
	J	N 21°05'00.0", E 119°47'00.0"																																	
KL	K	N 21°39'00.0", E 120°04'00.0"																																	
	L	N 21°48'00.0", E 120°44'00.0"																																	
	M	N 21°05'00.0", E 120°40'00.0"																																	
	N	N 21°05'00.0", E 119°59'00.0"																																	
<p>20201022 20201027</p> <p>0800-1000</p> <p>※更正 第72號 航船布告附件第(G)項操演時間</p>																																			

	日期 Date	起訖時間 Time	點位 Position (WGS84)																							
(I)	<p>20201022 20201027</p>	<p>0700-1500</p>	<p>◎海軍空層空域操演(Navy Airspace Exercise)</p>  <table border="1" data-bbox="834 629 1369 947"> <tr> <td rowspan="3">KG</td> <td>A</td> <td>N 21°51'00.0", E 119°50'00.0"</td> </tr> <tr> <td>B</td> <td>N 22°00'00.0", E 119°00'00.0"</td> </tr> <tr> <td>C</td> <td>N 21°38'00.0", E 119°00'00.0"</td> </tr> <tr> <td rowspan="3">KJ</td> <td>D</td> <td>N 21°05'00.0", E 117°45'00.0"</td> </tr> <tr> <td>E</td> <td>N 21°37'00.0", E 119°53'00.0"</td> </tr> <tr> <td>F</td> <td>N 21°05'00.0", E 119°47'00.0"</td> </tr> <tr> <td rowspan="4">KL</td> <td>G</td> <td>N 21°39'00.0", E 120°04'00.0"</td> </tr> <tr> <td>H</td> <td>N 21°48'00.0", E 120°44'00.0"</td> </tr> <tr> <td>I</td> <td>N 21°05'00.0", E 120°40'00.0"</td> </tr> <tr> <td>J</td> <td>N 21°05'00.0", E 119°59'00.0"</td> </tr> </table> <p>中心點： [KG] N 21°45'00.0", E 119°18'00.0"          [KJ] N 21°19'00.0", E 118°47'00.0"          [KL] N 21°21'30.0", E 120°23'30.0"</p> <p>危險區域：中心點半徑 20 浬所涵蓋之範圍</p> <p>Central point : [KG] N 21°45'00.0", E 119°18'00.0"          [KJ] N 21°19'00.0", E 118°47'00.0"          [KL] N 21°21'30.0", E 120°23'30.0"</p> <p>Dangerous area : Central point with a radius of 20 nautical miles.</p>	KG	A	N 21°51'00.0", E 119°50'00.0"	B	N 22°00'00.0", E 119°00'00.0"	C	N 21°38'00.0", E 119°00'00.0"	KJ	D	N 21°05'00.0", E 117°45'00.0"	E	N 21°37'00.0", E 119°53'00.0"	F	N 21°05'00.0", E 119°47'00.0"	KL	G	N 21°39'00.0", E 120°04'00.0"	H	N 21°48'00.0", E 120°44'00.0"	I	N 21°05'00.0", E 120°40'00.0"	J	N 21°05'00.0", E 119°59'00.0"
KG	A	N 21°51'00.0", E 119°50'00.0"																								
	B	N 22°00'00.0", E 119°00'00.0"																								
	C	N 21°38'00.0", E 119°00'00.0"																								
KJ	D	N 21°05'00.0", E 117°45'00.0"																								
	E	N 21°37'00.0", E 119°53'00.0"																								
	F	N 21°05'00.0", E 119°47'00.0"																								
KL	G	N 21°39'00.0", E 120°04'00.0"																								
	H	N 21°48'00.0", E 120°44'00.0"																								
	I	N 21°05'00.0", E 120°40'00.0"																								
	J	N 21°05'00.0", E 119°59'00.0"																								
(J)	<p>20201102 – 20201106                  20201109 – 20201113                  20201116 – 20201120                  20201123 – 20201127                  20201130</p>	<p>0700-1000                  1400-1700</p>	<p>◎空軍實彈射擊操演(Air Force Exercise)</p>  <p>中心點： N 23°18'18.0"、E 119°20'33.0"</p> <p>危險區域：中心點半徑 6.5 浬所涵蓋之範圍          《除去 0° 至 180° 所涵蓋及半徑大於 2.6 浬之範圍》</p> <p>Central point : N 23°18'18.0", E 119°20'33.0"</p> <p>Dangerous area : Central point with a radius of 6.5 nautical miles. 《The area from 0° to 180° clockwise and the radius of more than 2.6 nautical miles is excluded》.</p>																							

	日期 Date	起訖時間 Time	點位 Position (WGS84)								
(K)	20201102 – 20201106 20201109 – 20201113 20201116 – 20201120 20201123 – 20201127 20201130	0700-1000 1400-1700	<p>◎空軍實彈射擊操演(Air Force Exercise)</p>  <table border="1" data-bbox="874 629 1334 741"> <tr> <td>A</td> <td>N 25°48'00.0", E 120°48'00.0"</td> </tr> <tr> <td>B</td> <td>N 25°48'00.0", E 121°20'00.0"</td> </tr> <tr> <td>C</td> <td>N 24°52'00.0", E 120°23'00.0"</td> </tr> <tr> <td>D</td> <td>N 24°52'00.0", E 119°55'00.0"</td> </tr> </table> <p>中心點： N 25°20'00.0"、E 120°37'00.0"                      危險區域：中心點半徑 31 浬所涵蓋之範圍                      Central point : N 25°20'00.0", E 120°37'00.0"                      Dangerous area : Central point with a radius of 31 nautical miles.</p>	A	N 25°48'00.0", E 120°48'00.0"	B	N 25°48'00.0", E 121°20'00.0"	C	N 24°52'00.0", E 120°23'00.0"	D	N 24°52'00.0", E 119°55'00.0"
A	N 25°48'00.0", E 120°48'00.0"										
B	N 25°48'00.0", E 121°20'00.0"										
C	N 24°52'00.0", E 120°23'00.0"										
D	N 24°52'00.0", E 119°55'00.0"										
(L)	20201102 – 20201106 20201109 – 20201113 20201116 – 20201120 20201123 – 20201127 20201130	0700-1000 1400-1700	<p>◎空軍實彈射擊操演(Air Force Exercise)</p>  <table border="1" data-bbox="874 1240 1334 1352"> <tr> <td>A</td> <td>N 24°48'00.0", E 119°50'00.0"</td> </tr> <tr> <td>B</td> <td>N 24°48'00.0", E 120°20'00.0"</td> </tr> <tr> <td>C</td> <td>N 23°55'00.0", E 119°27'00.0"</td> </tr> <tr> <td>D</td> <td>N 24°10'00.0", E 119°08'00.0"</td> </tr> </table> <p>中心點： N 24°24'00.0"、E 119°46'00.0"                      危險區域：中心點半徑 5 浬所涵蓋之範圍                      Central point : N 24°24'00.0", E 119°46'00.0"                      Dangerous area : Central point with a radius of 5 nautical miles.</p>	A	N 24°48'00.0", E 119°50'00.0"	B	N 24°48'00.0", E 120°20'00.0"	C	N 23°55'00.0", E 119°27'00.0"	D	N 24°10'00.0", E 119°08'00.0"
A	N 24°48'00.0", E 119°50'00.0"										
B	N 24°48'00.0", E 120°20'00.0"										
C	N 23°55'00.0", E 119°27'00.0"										
D	N 24°10'00.0", E 119°08'00.0"										
(M)	20201102 – 20201106 20201109 – 20201113 20201116 – 20201120 20201123 – 20201127 20201130	0700-1000 1400-1700	<p>◎空軍實彈射擊操演(Air Force Exercise)</p>  <table border="1" data-bbox="858 1856 1318 1968"> <tr> <td>A</td> <td>N 22°34'00.0", E 118°55'00.0"</td> </tr> <tr> <td>B</td> <td>N 22°59'00.0", E 119°39'00.0"</td> </tr> <tr> <td>C</td> <td>N 22°16'00.0", E 119°37'00.0"</td> </tr> <tr> <td>D</td> <td>N 22°21'00.0", E 118°55'00.0"</td> </tr> </table> <p>中心點： N 22°32'00.0"、E 119°18'00.0"                      危險區域：中心點半徑 10 浬所涵蓋之範圍                      Central point : N 22°32'00.0", E 119°18'00.0"                      Dangerous area : Central point with a radius of 10 nautical miles.</p>	A	N 22°34'00.0", E 118°55'00.0"	B	N 22°59'00.0", E 119°39'00.0"	C	N 22°16'00.0", E 119°37'00.0"	D	N 22°21'00.0", E 118°55'00.0"
A	N 22°34'00.0", E 118°55'00.0"										
B	N 22°59'00.0", E 119°39'00.0"										
C	N 22°16'00.0", E 119°37'00.0"										
D	N 22°21'00.0", E 118°55'00.0"										

	日期 Date	起訖時間 Time	點位 Position (WGS84)								
(N)	20201102 – 20201106 20201109 – 20201113 20201116 – 20201120 20201123 – 20201127 20201130	0700-1000 1400-1700	<p>◎空軍實彈射擊操演(Air Force Exercise)</p>  <table border="1" data-bbox="858 629 1321 741"> <tr> <td>A</td> <td>N 23°43'00.0", E 122°05'00.0"</td> </tr> <tr> <td>B</td> <td>N 23°43'00.0", E 122°38'00.0"</td> </tr> <tr> <td>C</td> <td>N 23°20'00.0", E 122°38'00.0"</td> </tr> <tr> <td>D</td> <td>N 23°00'00.0", E 122°05'00.0"</td> </tr> </table> <p>中心點： N 23°26'30.0"、E 122°21'30.0"                      危險區域：中心點半徑 31 浬所涵蓋之範圍                      Central point : N 23°26'30.0", E 122°21'30.0"                      Dangerous area : Central point with a radius of 31 nautical miles.</p>	A	N 23°43'00.0", E 122°05'00.0"	B	N 23°43'00.0", E 122°38'00.0"	C	N 23°20'00.0", E 122°38'00.0"	D	N 23°00'00.0", E 122°05'00.0"
A	N 23°43'00.0", E 122°05'00.0"										
B	N 23°43'00.0", E 122°38'00.0"										
C	N 23°20'00.0", E 122°38'00.0"										
D	N 23°00'00.0", E 122°05'00.0"										
(O)	20201102 – 20201106 20201109 – 20201113 20201116 – 20201120 20201123 – 20201127 20201130	0700-1000 1400-1700	<p>◎空軍實彈射擊操演(Air Force Exercise)</p>  <p>中心點： N 23°29'54.0"、E 120°07'59.0"                      危險區域：中心點半徑 5 浬所涵蓋之範圍                      《去除 120°10'59.0"E 以東部分》                      Central point : N 23°29'54.0", E 120°07'59.0"                      Dangerous area : Central point with a radius of 5 nautical miles. 《The east part of 120°10'59.0"E is excluded》</p>								
(P)	20201102 – 20201106 20201109 – 20201113 20201116 – 20201120 20201123 – 20201127 20201130	0700-1000 1400-1700	<p>◎空軍實彈射擊操演(Air Force Exercise)</p>  <table border="1" data-bbox="858 1794 1321 1906"> <tr> <td>A</td> <td>N 22°14'53.0", E 121°40'29.0"</td> </tr> <tr> <td>B</td> <td>N 22°26'53.0", E 122°00'29.0"</td> </tr> <tr> <td>C</td> <td>N 21°32'53.0", E 122°00'29.0"</td> </tr> <tr> <td>D</td> <td>N 21°41'53.0", E 121°40'29.0"</td> </tr> </table> <p>中心點： N 21°59'30.0"、E 121°51'00.0"                      危險區域：中心點半徑 5 浬所涵蓋之範圍                      Central point : N 21°59'30.0", E 121°51'00.0"                      Dangerous area : Central point with a radius of 5 nautical miles.</p>	A	N 22°14'53.0", E 121°40'29.0"	B	N 22°26'53.0", E 122°00'29.0"	C	N 21°32'53.0", E 122°00'29.0"	D	N 21°41'53.0", E 121°40'29.0"
A	N 22°14'53.0", E 121°40'29.0"										
B	N 22°26'53.0", E 122°00'29.0"										
C	N 21°32'53.0", E 122°00'29.0"										
D	N 21°41'53.0", E 121°40'29.0"										

※ 演習時間為本地時間 (Exercise time is local time)