



海軍大氣海洋局航船布告

中華民國109年9月8日

58 (暫) 臺灣海域 — 操演

依據 海軍司令部109年8月31日國海戰訓字第1090035349、1090035549、1090036867號函。
說明 1. 109年9-10月執行年度訓練及空層空域操演。
2. 航行船隻於演習時間內，禁止進入該操演水域。
位置 詳如附件。
海圖 0341C - 04503 - 04505 - 04524 - 0331 - 0338 - 0336 - 0340 - 0343 - 0348 - 0319 - 0313 - 0471B

海軍大氣海洋局局長
海軍上校 孫永大

NOTICE to MARINERS

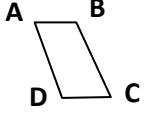
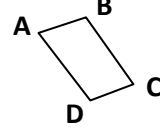
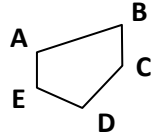
Published by Naval Meteorological & Oceanographic Office, R.O.C.

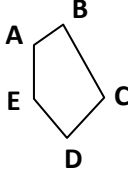
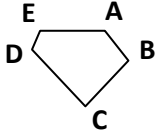
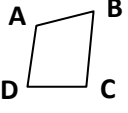
Sep-8-2020

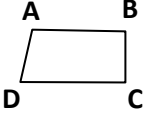
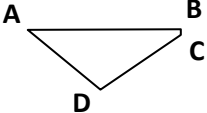
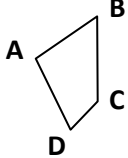
58 (T) Taiwan Waters – Exercise

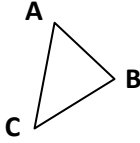
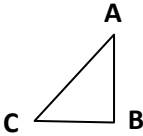
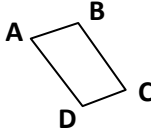
Source Navy Command Headquarter, letter No. 1090035349, 1090035549, 1090036867 dated August 31, 2020.
Details 1. Military exercise will take place from September to October 2020.
2. During the exercise period, all vessels are prohibited from sailing the exercise waters.
Position See attachment.
Chart affected 0341C - 04503 - 04505 - 04524 - 0331 - 0338 - 0336 - 0340 - 0343 - 0348 - 0319 - 0313 - 0471B

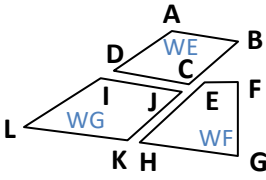
CAPT. Yung-Da Sun
Commanding Officer, NMOO

	日期 Date	起訖時間 Time	點位 Position (WGS84)										
(A)	20201021 – 20201022 20201026 – 20201030	0700-1600	<p>◎海軍年度訓練操演(Navy Annual Exercise)</p>  <table border="1" data-bbox="869 515 1332 638"> <tr> <td>A</td> <td>N 22°50'00.0", E 120°05'00.0"</td> </tr> <tr> <td>B</td> <td>N 22°50'00.0", E 120°11'00.0"</td> </tr> <tr> <td>C</td> <td>N 22°40'00.0", E 120°16'00.0"</td> </tr> <tr> <td>D</td> <td>N 22°40'00.0", E 120°09'00.0"</td> </tr> </table> <p>中心點： N 22°45'00.0"、E 120°10'00.0" 危險區域：中心點半徑 8 浬所涵蓋之範圍 Central point : N 22°45'00.0", E 120°10'00.0" Dangerous area : Central point with a radius of 8 nautical miles.</p>	A	N 22°50'00.0", E 120°05'00.0"	B	N 22°50'00.0", E 120°11'00.0"	C	N 22°40'00.0", E 120°16'00.0"	D	N 22°40'00.0", E 120°09'00.0"		
A	N 22°50'00.0", E 120°05'00.0"												
B	N 22°50'00.0", E 120°11'00.0"												
C	N 22°40'00.0", E 120°16'00.0"												
D	N 22°40'00.0", E 120°09'00.0"												
(B)	20200924	0700-1200	<p>◎海軍空層空域操演(Navy Airspace Exercise)</p>  <table border="1" data-bbox="869 1041 1332 1164"> <tr> <td>A</td> <td>N 22°19'00.0", E 119°30'00.0"</td> </tr> <tr> <td>B</td> <td>N 22°26'00.0", E 119°53'00.0"</td> </tr> <tr> <td>C</td> <td>N 21°56'00.0", E 120°16'00.0"</td> </tr> <tr> <td>D</td> <td>N 21°49'00.0", E 119°55'00.0"</td> </tr> </table> <p>中心點： N 22°08'30.0"、E 119°54'30.0" 危險區域：中心點半徑 20 浬所涵蓋之範圍 Central point : N 22°08'30.0", E 119°54'30.0" Dangerous area : Central point with a radius of 20 nautical miles.</p>	A	N 22°19'00.0", E 119°30'00.0"	B	N 22°26'00.0", E 119°53'00.0"	C	N 21°56'00.0", E 120°16'00.0"	D	N 21°49'00.0", E 119°55'00.0"		
A	N 22°19'00.0", E 119°30'00.0"												
B	N 22°26'00.0", E 119°53'00.0"												
C	N 21°56'00.0", E 120°16'00.0"												
D	N 21°49'00.0", E 119°55'00.0"												
(C)	20200923	0700-1200	<p>◎海軍空層空域操演(Navy Airspace Exercise)</p>  <table border="1" data-bbox="869 1568 1332 1713"> <tr> <td>A</td> <td>N 22°41'20.0", E 121°40'51.0"</td> </tr> <tr> <td>B</td> <td>N 23°03'00.0", E 122°54'00.0"</td> </tr> <tr> <td>C</td> <td>N 22°31'00.0", E 122°54'00.0"</td> </tr> <tr> <td>D</td> <td>N 21°57'00.0", E 122°20'00.0"</td> </tr> <tr> <td>E</td> <td>N 22°13'13.0", E 121°40'51.0"</td> </tr> </table> <p>中心點： N 22°24'00.0"、E 122°20'00.0" 危險區域：中心點半徑 20 浬所涵蓋之範圍 Central point : N 22°24'00.0", E 122°20'00.0" Dangerous area : Central point with a radius of 20 nautical miles.</p>	A	N 22°41'20.0", E 121°40'51.0"	B	N 23°03'00.0", E 122°54'00.0"	C	N 22°31'00.0", E 122°54'00.0"	D	N 21°57'00.0", E 122°20'00.0"	E	N 22°13'13.0", E 121°40'51.0"
A	N 22°41'20.0", E 121°40'51.0"												
B	N 23°03'00.0", E 122°54'00.0"												
C	N 22°31'00.0", E 122°54'00.0"												
D	N 21°57'00.0", E 122°20'00.0"												
E	N 22°13'13.0", E 121°40'51.0"												

	日期 Date	起訖時間 Time	點位 Position (WGS84)										
(D)	20200923	0700-1200	<p>◎海軍空層空域操演(Navy Airspace Exercise)</p>  <table border="1" data-bbox="869 571 1332 728"> <tr><td>A</td><td>N 22°22'08.0", E 121°40'28.0"</td></tr> <tr><td>B</td><td>N 22°32'00.0", E 121°56'00.0"</td></tr> <tr><td>C</td><td>N 21°56'00.0", E 122°18'00.0"</td></tr> <tr><td>D</td><td>N 21°36'00.0", E 121°58'00.0"</td></tr> <tr><td>E</td><td>N 21°55'22.0", E 121°40'28.0"</td></tr> </table> <p>中心點： N 22°03'00.0"、E 121°52'00.0" 危險區域：中心點半徑 20 浬所涵蓋之範圍 Central point： N 22°03'00.0", E 121°52'00.0" Dangerous area： Central point with a radius of 20 nautical miles.</p>	A	N 22°22'08.0", E 121°40'28.0"	B	N 22°32'00.0", E 121°56'00.0"	C	N 21°56'00.0", E 122°18'00.0"	D	N 21°36'00.0", E 121°58'00.0"	E	N 21°55'22.0", E 121°40'28.0"
A	N 22°22'08.0", E 121°40'28.0"												
B	N 22°32'00.0", E 121°56'00.0"												
C	N 21°56'00.0", E 122°18'00.0"												
D	N 21°36'00.0", E 121°58'00.0"												
E	N 21°55'22.0", E 121°40'28.0"												
(E)	20200923	0700-1200	<p>◎海軍空層空域操演(Navy Airspace Exercise)</p>  <table border="1" data-bbox="869 1120 1332 1276"> <tr><td>A</td><td>N 21°47'23.0", E 121°44'29.0"</td></tr> <tr><td>B</td><td>N 21°34'00.0", E 121°56'00.0"</td></tr> <tr><td>C</td><td>N 21°13'00.0", E 121°35'00.0"</td></tr> <tr><td>D</td><td>N 21°39'00.0", E 121°09'00.0"</td></tr> <tr><td>E</td><td>N 21°47'23.0", E 121°12'57.0"</td></tr> </table> <p>中心點： N 21°40'00.0"、E 121°33'00.0" 危險區域：中心點半徑 20 浬所涵蓋之範圍 Central point： N 21°40'00.0", E 121°33'00.0" Dangerous area： Central point with a radius of 20 nautical miles.</p>	A	N 21°47'23.0", E 121°44'29.0"	B	N 21°34'00.0", E 121°56'00.0"	C	N 21°13'00.0", E 121°35'00.0"	D	N 21°39'00.0", E 121°09'00.0"	E	N 21°47'23.0", E 121°12'57.0"
A	N 21°47'23.0", E 121°44'29.0"												
B	N 21°34'00.0", E 121°56'00.0"												
C	N 21°13'00.0", E 121°35'00.0"												
D	N 21°39'00.0", E 121°09'00.0"												
E	N 21°47'23.0", E 121°12'57.0"												
(F)	20200922	1400-1700	<p>◎海軍空層空域操演(Navy Airspace Exercise)</p>  <table border="1" data-bbox="869 1646 1332 1758"> <tr><td>A</td><td>N 21°36'00.0", E 120°08'00.0"</td></tr> <tr><td>B</td><td>N 21°43'00.0", E 120°39'00.0"</td></tr> <tr><td>C</td><td>N 21°05'00.0", E 120°35'00.0"</td></tr> <tr><td>D</td><td>N 21°05'00.0", E 120°03'00.0"</td></tr> </table> <p>中心點： N 21°21'30.0"、E 120°23'30.0" 危險區域：中心點半徑 20 浬所涵蓋之範圍 Central point： N 21°21'30.0", E 120°23'30.0" Dangerous area： Central point with a radius of 20 nautical miles.</p>	A	N 21°36'00.0", E 120°08'00.0"	B	N 21°43'00.0", E 120°39'00.0"	C	N 21°05'00.0", E 120°35'00.0"	D	N 21°05'00.0", E 120°03'00.0"		
A	N 21°36'00.0", E 120°08'00.0"												
B	N 21°43'00.0", E 120°39'00.0"												
C	N 21°05'00.0", E 120°35'00.0"												
D	N 21°05'00.0", E 120°03'00.0"												

	日期 Date	起訖時間 Time	點位 Position (WGS84)								
(G)	20200923	0700-1200	<p>◎海軍空層空域操演(Navy Airspace Exercise)</p>  <table border="1" data-bbox="868 501 1332 622"> <tr> <td>A</td> <td>N 23°45'00.0", E 122°01'00.0"</td> </tr> <tr> <td>B</td> <td>N 23°44'00.0", E 122°55'00.0"</td> </tr> <tr> <td>C</td> <td>N 23°17'00.0", E 122°55'00.0"</td> </tr> <tr> <td>D</td> <td>N 23°17'00.0", E 121°54'00.0"</td> </tr> </table> <p>中心點： N 23°30'00.0"、E 122°30'00.0" 危險區域：中心點半徑 20 浬所涵蓋之範圍 Central point : N 23°30'00.0", E 122°30'00.0" Dangerous area : Central point with a radius of 20 nautical miles.</p>	A	N 23°45'00.0", E 122°01'00.0"	B	N 23°44'00.0", E 122°55'00.0"	C	N 23°17'00.0", E 122°55'00.0"	D	N 23°17'00.0", E 121°54'00.0"
A	N 23°45'00.0", E 122°01'00.0"										
B	N 23°44'00.0", E 122°55'00.0"										
C	N 23°17'00.0", E 122°55'00.0"										
D	N 23°17'00.0", E 121°54'00.0"										
(H)	20200923	0700-1200	<p>◎海軍空層空域操演(Navy Airspace Exercise)</p>  <table border="1" data-bbox="868 987 1332 1108"> <tr> <td>A</td> <td>N 23°15'00.0", E 121°54'00.0"</td> </tr> <tr> <td>B</td> <td>N 23°15'00.0", E 122°55'00.0"</td> </tr> <tr> <td>C</td> <td>N 23°13'00.0", E 122°55'00.0"</td> </tr> <tr> <td>D</td> <td>N 22°53'00.0", E 122°23'00.0"</td> </tr> </table> <p>中心點： N 23°04'00.0"、E 122°23'00.0" 危險區域：中心點半徑 20 浬所涵蓋之範圍 Central point : N 23°04'00.0", E 122°23'00.0" Dangerous area : Central point with a radius of 20 nautical miles.</p>	A	N 23°15'00.0", E 121°54'00.0"	B	N 23°15'00.0", E 122°55'00.0"	C	N 23°13'00.0", E 122°55'00.0"	D	N 22°53'00.0", E 122°23'00.0"
A	N 23°15'00.0", E 121°54'00.0"										
B	N 23°15'00.0", E 122°55'00.0"										
C	N 23°13'00.0", E 122°55'00.0"										
D	N 22°53'00.0", E 122°23'00.0"										
(I)	20200923	0700-1200	<p>◎海軍空層空域操演(Navy Airspace Exercise)</p>  <table border="1" data-bbox="868 1507 1332 1628"> <tr> <td>A</td> <td>N 22°51'00.0", E 122°25'00.0"</td> </tr> <tr> <td>B</td> <td>N 23°10'00.0", E 122°55'00.0"</td> </tr> <tr> <td>C</td> <td>N 22°32'00.0", E 122°55'00.0"</td> </tr> <tr> <td>D</td> <td>N 22°19'00.0", E 122°42'00.0"</td> </tr> </table> <p>中心點： N 22°47'00.0"、E 122°41'00.0" 危險區域：中心點半徑 20 浬所涵蓋之範圍 Central point : N 22°47'00.0", E 122°41'00.0" Dangerous area : Central point with a radius of 20 nautical miles.</p>	A	N 22°51'00.0", E 122°25'00.0"	B	N 23°10'00.0", E 122°55'00.0"	C	N 22°32'00.0", E 122°55'00.0"	D	N 22°19'00.0", E 122°42'00.0"
A	N 22°51'00.0", E 122°25'00.0"										
B	N 23°10'00.0", E 122°55'00.0"										
C	N 22°32'00.0", E 122°55'00.0"										
D	N 22°19'00.0", E 122°42'00.0"										

	日期 Date	起訖時間 Time	點位 Position (WGS84)								
(J)	20200923	0700-1200	<p>◎海軍空層空域操演(Navy Airspace Exercise)</p>  <table border="1" data-bbox="868 524 1334 618"> <tr> <td>A</td> <td>N 23°15'00.0", E 121°54'00.0"</td> </tr> <tr> <td>B</td> <td>N 22°41'00.0", E 122°33'00.0"</td> </tr> <tr> <td>C</td> <td>N 22°11'00.0", E 121°41'00.0"</td> </tr> </table> <p>中心點： N 22°50'00.0"、E 121°56'00.0" 危險區域：中心點半徑 20 浬所涵蓋之範圍 Central point : N 22°50'00.0", E 121°56'00.0" Dangerous area : Central point with a radius of 20 nautical miles.</p>	A	N 23°15'00.0", E 121°54'00.0"	B	N 22°41'00.0", E 122°33'00.0"	C	N 22°11'00.0", E 121°41'00.0"		
A	N 23°15'00.0", E 121°54'00.0"										
B	N 22°41'00.0", E 122°33'00.0"										
C	N 22°11'00.0", E 121°41'00.0"										
(K)	20200923	0700-1200	<p>◎海軍空層空域操演(Navy Airspace Exercise)</p>  <table border="1" data-bbox="868 1012 1334 1106"> <tr> <td>A</td> <td>N 22°21'00.0", E 122°55'00.0"</td> </tr> <tr> <td>B</td> <td>N 21°27'00.0", E 122°55'00.0"</td> </tr> <tr> <td>C</td> <td>N 21°28'00.0", E 122°03'00.0"</td> </tr> </table> <p>中心點： N 21°27'30.0"、E 122°29'00.0" 危險區域：中心點半徑 20 浬所涵蓋之範圍 Central point : N 21°27'30.0", E 122°29'00.0" Dangerous area : Central point with a radius of 20 nautical miles.</p>	A	N 22°21'00.0", E 122°55'00.0"	B	N 21°27'00.0", E 122°55'00.0"	C	N 21°28'00.0", E 122°03'00.0"		
A	N 22°21'00.0", E 122°55'00.0"										
B	N 21°27'00.0", E 122°55'00.0"										
C	N 21°28'00.0", E 122°03'00.0"										
(L)	20200909	0930-1130	<p>◎海軍空層空域操演(Navy Airspace Exercise)</p>  <table border="1" data-bbox="868 1500 1334 1621"> <tr> <td>A</td> <td>N 22°19'00.0", E 119°30'00.0"</td> </tr> <tr> <td>B</td> <td>N 22°26'00.0", E 119°53'00.0"</td> </tr> <tr> <td>C</td> <td>N 21°56'00.0", E 120°16'00.0"</td> </tr> <tr> <td>D</td> <td>N 21°49'00.0", E 119°55'00.0"</td> </tr> </table> <p>中心點： N 22°08'30.0"、E 119°54'30.0" 危險區域：中心點半徑 20 浬所涵蓋之範圍 Central point : N 22°08'30.0", E 119°54'30.0" Dangerous area : Central point with a radius of 20 nautical miles.</p>	A	N 22°19'00.0", E 119°30'00.0"	B	N 22°26'00.0", E 119°53'00.0"	C	N 21°56'00.0", E 120°16'00.0"	D	N 21°49'00.0", E 119°55'00.0"
A	N 22°19'00.0", E 119°30'00.0"										
B	N 22°26'00.0", E 119°53'00.0"										
C	N 21°56'00.0", E 120°16'00.0"										
D	N 21°49'00.0", E 119°55'00.0"										

	日期 Date	起訖時間 Time	點位 Position (WGS84)																								
(M)	20200909	0930-1130	<p>◎海軍空層空域操演(Navy Airspace Exercise)</p>  <table border="1" data-bbox="869 604 1332 985"> <tbody> <tr><td>A</td><td>N 23°10'00.0", E 119°12'00.0"</td></tr> <tr><td>B</td><td>N 23°05'00.0", E 119°44'00.0"</td></tr> <tr><td>C</td><td>N 22°46'00.0", E 119°20'00.0"</td></tr> <tr><td>D</td><td>N 22°52'00.0", E 118°44'00.0"</td></tr> <tr><td>E</td><td>N 22°47'00.0", E 119°28'00.0"</td></tr> <tr><td>F</td><td>N 22°47'00.0", E 119°44'00.0"</td></tr> <tr><td>G</td><td>N 22°14'00.0", E 119°44'00.0"</td></tr> <tr><td>H</td><td>N 22°20'00.0", E 118°57'00.0"</td></tr> <tr><td>I</td><td>N 22°49'00.0", E 118°38'00.0"</td></tr> <tr><td>J</td><td>N 22°43'00.0", E 119°17'00.0"</td></tr> <tr><td>K</td><td>N 22°21'00.0", E 118°51'00.0"</td></tr> <tr><td>L</td><td>N 22°27'00.0", E 118°01'00.0"</td></tr> </tbody> </table> <p>中心點： [WE] N 22°52'00.0"、E 119°16'00.0" [WF] N 22°35'00.0"、E 119°40'00.0" [WG] N 22°35'00.0"、E 118°10'00.0"</p> <p>危險區域：中心點半徑 20 浬所涵蓋之範圍</p> <p>Central point： [WE] N 22°52'00.0", E 119°16'00.0" [WF] N 22°35'00.0", E 119°40'00.0" [WG] N 22°35'00.0", E 118°10'00.0"</p> <p>Dangerous area：Central point with a radius of 20 nautical miles.</p>	A	N 23°10'00.0", E 119°12'00.0"	B	N 23°05'00.0", E 119°44'00.0"	C	N 22°46'00.0", E 119°20'00.0"	D	N 22°52'00.0", E 118°44'00.0"	E	N 22°47'00.0", E 119°28'00.0"	F	N 22°47'00.0", E 119°44'00.0"	G	N 22°14'00.0", E 119°44'00.0"	H	N 22°20'00.0", E 118°57'00.0"	I	N 22°49'00.0", E 118°38'00.0"	J	N 22°43'00.0", E 119°17'00.0"	K	N 22°21'00.0", E 118°51'00.0"	L	N 22°27'00.0", E 118°01'00.0"
A	N 23°10'00.0", E 119°12'00.0"																										
B	N 23°05'00.0", E 119°44'00.0"																										
C	N 22°46'00.0", E 119°20'00.0"																										
D	N 22°52'00.0", E 118°44'00.0"																										
E	N 22°47'00.0", E 119°28'00.0"																										
F	N 22°47'00.0", E 119°44'00.0"																										
G	N 22°14'00.0", E 119°44'00.0"																										
H	N 22°20'00.0", E 118°57'00.0"																										
I	N 22°49'00.0", E 118°38'00.0"																										
J	N 22°43'00.0", E 119°17'00.0"																										
K	N 22°21'00.0", E 118°51'00.0"																										
L	N 22°27'00.0", E 118°01'00.0"																										

※ 演習時間為本地時間
Exercise time is local time