



海軍大氣海洋局航船布告

中華民國109年11月12日

100 (暫) 臺灣海域 — 操演

- 依據 1. 海軍司令部109年11月5日國海戰訓字第1090055266號函。
2. 空軍司令部109年11月6日國空戰整字第1090059292號函。
- 說明 1. 109年11-12月執行(或取消)空層空域操演。
2. 航行船隻於演習時間內，禁止進入該操演水域。
- 位置 詳如附件。
- 海圖 0341C - 04502 - 04504 - 04505 - 04528 - 0331 - 0338 - 0336 - 0340 - 0352 - 0360 - 0319 - 0471B - 0313

海軍大氣海洋局局長
海軍上校 孫永大

NOTICE to MARINERS

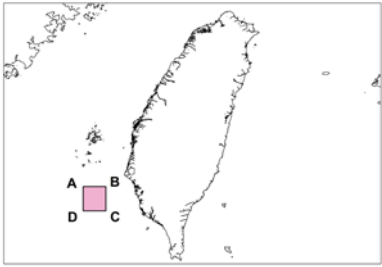
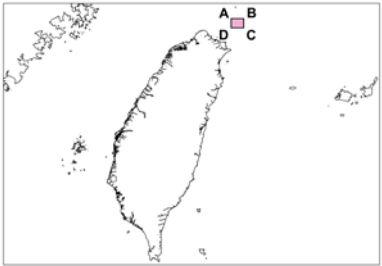

Published by Naval Meteorological & Oceanographic Office, R.O.C.


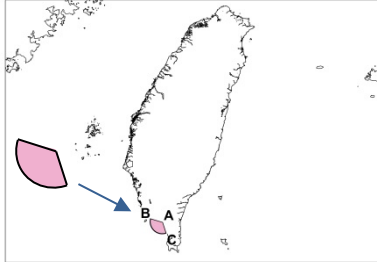
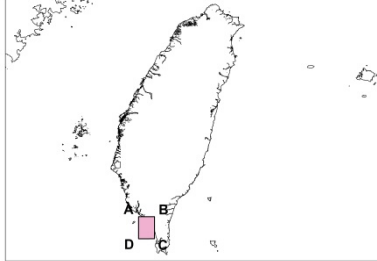
Nov-12-2020

100 (T) Taiwan Waters – Exercise

- Source 1. Navy Command Headquarter, letter No. 1090055266 dated November 5, 2020.
2. Air Force Command Headquarter, letter No. 1090059292 dated November 6, 2020.
- Details 1. Military exercise will take place (or cancel) from November to December 2020.
2. During the exercise period, all vessels are prohibited from sailing the exercise waters.
- Position See attachment.
- Chart affected 0341C - 04502 - 04504 - 04505 - 04528 - 0331 - 0338 - 0336 - 0340 - 0352 - 0360 - 0319 - 0471B - 0313

CAPT. Yung-Da Sun
Commanding Officer, NMOO

	日期 Date	起訖時間 Time	點位 Position (WGS84)								
(A)	20201201 – 20201204 20201207 – 20201211 20201214 – 20201218 20201221 – 20201225 20201228 – 20201231	0800-1700	<p>◎海軍實彈射擊操演(Navy Firing Exercise)</p>  <table border="1" data-bbox="868 629 1334 741"> <tr> <td>A</td> <td>N 22°54'54.0", E 119°25'29.0"</td> </tr> <tr> <td>B</td> <td>N 22°54'54.0", E 119°45'29.0"</td> </tr> <tr> <td>C</td> <td>N 22°34'54.0", E 119°45'29.0"</td> </tr> <tr> <td>D</td> <td>N 22°34'54.0", E 119°25'29.0"</td> </tr> </table> <p>中心點： N 22°44'54.0"、E 119°35'29.0" 危險區域：中心點半徑 15 哩所涵蓋之範圍 Central point : N 22°44'54.0", E 119°35'29.0" Dangerous area : Central point with a radius of 15 nautical miles.</p>	A	N 22°54'54.0", E 119°25'29.0"	B	N 22°54'54.0", E 119°45'29.0"	C	N 22°34'54.0", E 119°45'29.0"	D	N 22°34'54.0", E 119°25'29.0"
A	N 22°54'54.0", E 119°25'29.0"										
B	N 22°54'54.0", E 119°45'29.0"										
C	N 22°34'54.0", E 119°45'29.0"										
D	N 22°34'54.0", E 119°25'29.0"										
(B)	20201201 – 20201204 20201207 – 20201211 20201214 – 20201218 20201221 – 20201225 20201228 – 20201231	0800-1700	<p>◎海軍實彈射擊操演(Navy Firing Exercise)</p>  <table border="1" data-bbox="868 1227 1334 1339"> <tr> <td>A</td> <td>N 25°27'54.0", E 122°00'30.0"</td> </tr> <tr> <td>B</td> <td>N 25°27'54.0", E 122°12'30.0"</td> </tr> <tr> <td>C</td> <td>N 25°19'54.0", E 122°12'30.0"</td> </tr> <tr> <td>D</td> <td>N 25°19'54.0", E 122°00'30.0"</td> </tr> </table> <p>中心點： N 25°23'54.0"、E 122°06'30.0" 危險區域：中心點半徑 7 哩所涵蓋之範圍 Central point : N 25°23'54.0", E 122°06'30.0" Dangerous area : Central point with a radius of 7 nautical miles.</p>	A	N 25°27'54.0", E 122°00'30.0"	B	N 25°27'54.0", E 122°12'30.0"	C	N 25°19'54.0", E 122°12'30.0"	D	N 25°19'54.0", E 122°00'30.0"
A	N 25°27'54.0", E 122°00'30.0"										
B	N 25°27'54.0", E 122°12'30.0"										
C	N 25°19'54.0", E 122°12'30.0"										
D	N 25°19'54.0", E 122°00'30.0"										
(C)	20201201 – 20201204 20201208 – 20201211 20201218 20201222 – 20201225 20201229 – 20201230	0800-1700	<p>◎海軍實彈射擊操演(Navy Firing Exercise)</p>  <table border="1" data-bbox="868 1827 1334 1917"> <tr> <td>A</td> <td>N 22°42'54.0", E 120°05'29.0"</td> </tr> <tr> <td>B</td> <td>N 22°42'54.0", E 120°15'29.0"</td> </tr> <tr> <td>C</td> <td>N 22°38'54.0", E 120°16'29.0"</td> </tr> </table> <p>中心點： N 22°42'00.0"、E 120°12'00.0" 危險區域：中心點半徑 5 哩所涵蓋之範圍 Central point : N 22°42'00.0", E 120°12'00.0" Dangerous area : Central point with a radius of 5 nautical miles.</p>	A	N 22°42'54.0", E 120°05'29.0"	B	N 22°42'54.0", E 120°15'29.0"	C	N 22°38'54.0", E 120°16'29.0"		
A	N 22°42'54.0", E 120°05'29.0"										
B	N 22°42'54.0", E 120°15'29.0"										
C	N 22°38'54.0", E 120°16'29.0"										

	日期 Date	起訖時間 Time	點位 Position (WGS84)								
(D)	20201201 – 20201204 20201207 – 20201211 20201214 – 20201218 20201221 – 20201225 20201228 – 20201231	0700-1700	<p>◎海軍實彈射擊操演(Navy Firing Exercise)</p>  <table border="1" data-bbox="871 629 1334 741"> <tr> <td>A</td> <td>N 23°39'54.0", E 119°05'29.0"</td> </tr> <tr> <td>B</td> <td>N 23°39'54.0", E 119°15'29.0"</td> </tr> <tr> <td>C</td> <td>N 23°29'54.0", E 119°15'29.0"</td> </tr> <tr> <td>D</td> <td>N 23°29'54.0", E 119°05'29.0"</td> </tr> </table> <p>中心點： N 23°34'54.0"、E 119°10'29.0" 危險區域：中心點半徑 10 浬所涵蓋之範圍 Central point : N 23°34'54.0", E 119°10'29.0" Dangerous area : Central point with a radius of 10 nautical miles.</p>	A	N 23°39'54.0", E 119°05'29.0"	B	N 23°39'54.0", E 119°15'29.0"	C	N 23°29'54.0", E 119°15'29.0"	D	N 23°29'54.0", E 119°05'29.0"
A	N 23°39'54.0", E 119°05'29.0"										
B	N 23°39'54.0", E 119°15'29.0"										
C	N 23°29'54.0", E 119°15'29.0"										
D	N 23°29'54.0", E 119°05'29.0"										
(E)	<p>20201113 20201116 20201118 20101120</p> <p>※更正 第53號航船布告附件第(A)項操演時間</p>	1300-1700 1800-2100	<p>◎空軍實彈射擊操演(Air Force Firing Exercise)</p>  <table border="1" data-bbox="871 1225 1334 1305"> <tr> <td>A</td> <td>N 22°19'10.0", E 120°37'48.0"</td> </tr> <tr> <td>B</td> <td>N 22°10'10.0", E 120°40'48.0"</td> </tr> <tr> <td>C</td> <td>N 22°22'10.0", E 120°26'48.0"</td> </tr> </table> <p>中心點： N 22°19'10.0", E 120°37'48.0" 危險區域：中心點半徑 10 浬所涵蓋之範圍 Central point : N 22°19'10.0", E 120°37'48.0" Dangerous area : Central point with a radius of 10 nautical miles.</p>	A	N 22°19'10.0", E 120°37'48.0"	B	N 22°10'10.0", E 120°40'48.0"	C	N 22°22'10.0", E 120°26'48.0"		
A	N 22°19'10.0", E 120°37'48.0"										
B	N 22°10'10.0", E 120°40'48.0"										
C	N 22°22'10.0", E 120°26'48.0"										
(F)	<p>20201113 20201118 20201120</p> <p>※更正 第53號航船布告附件第(A)項操演時間</p>	1300-1700 1800-2100	<p>◎空軍實彈射擊操演(Air Force Firing Exercise)</p>  <table border="1" data-bbox="871 1807 1334 1919"> <tr> <td>A</td> <td>N 22°25'05.0", E 120°26'48.0"</td> </tr> <tr> <td>B</td> <td>N 22°25'05.0", E 120°40'48.0"</td> </tr> <tr> <td>C</td> <td>N 22°07'00.0", E 120°40'48.0"</td> </tr> <tr> <td>D</td> <td>N 22°07'00.0", E 120°26'48.0"</td> </tr> </table> <p>中心點： N 22°19'19.0", E 120°34'34.0" 危險區域：中心點半徑 11 浬所涵蓋之範圍 Central point : N 22°19'19.0", E 120°34'34.0" Dangerous area : Central point with a radius of 11 nautical miles.</p>	A	N 22°25'05.0", E 120°26'48.0"	B	N 22°25'05.0", E 120°40'48.0"	C	N 22°07'00.0", E 120°40'48.0"	D	N 22°07'00.0", E 120°26'48.0"
A	N 22°25'05.0", E 120°26'48.0"										
B	N 22°25'05.0", E 120°40'48.0"										
C	N 22°07'00.0", E 120°40'48.0"										
D	N 22°07'00.0", E 120°26'48.0"										

※ 演習時間為本地時間
Exercise time is local time