



## 海軍大氣海洋局航船布告

---

中華民國 106 年 3 月 23 日

**29 (暫)** 臺灣海域 — 勘測作業

依據 內政部106年3月2日台內地字第1060407357號函。  
說明 即日起至 4 月 30 日止，進行海纜勘測作業，航經該水域船隻，請多加注意。  
位置 詳如附件。  
海圖 04515 - 04516 - 0352 - 0350

### NOTICE to MARINERS

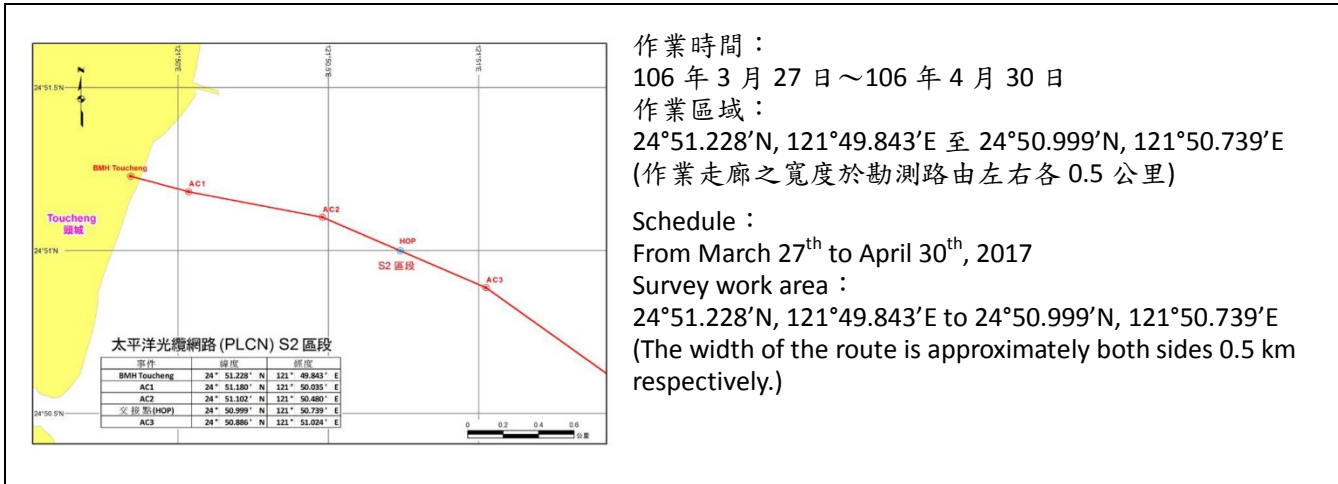
Published by Naval Meteorological & Oceanographic Office, R.O.C.

---

March 23<sup>rd</sup>, 2017

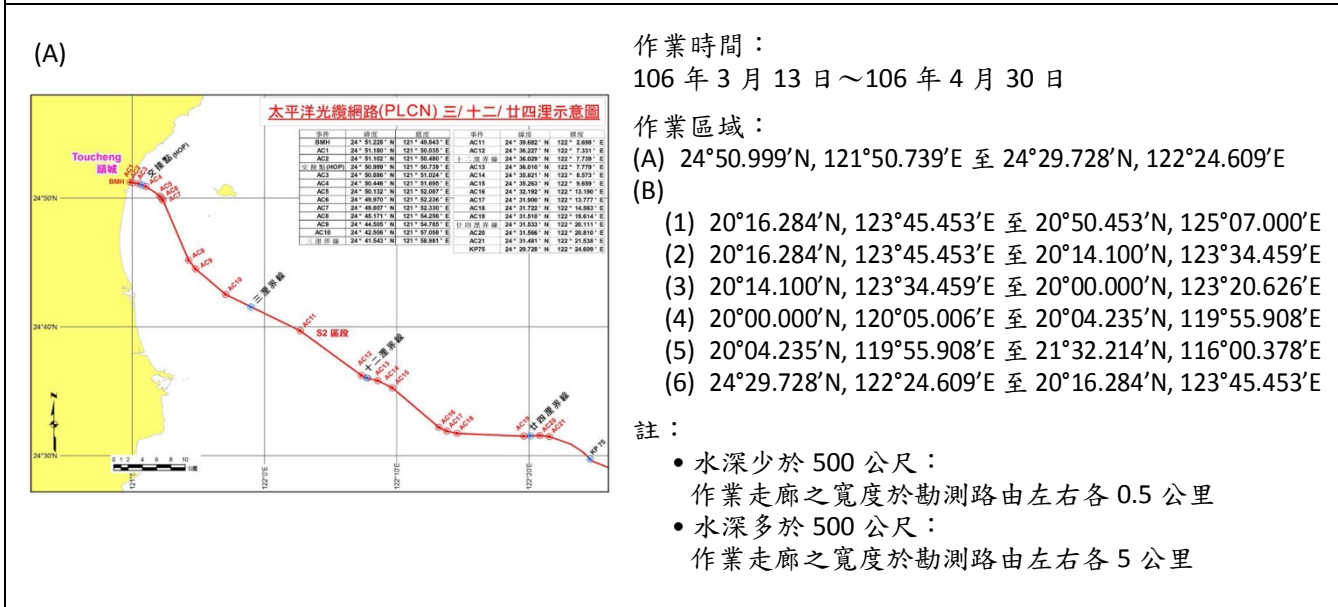
**29 (T)** Taiwan Waters – Survey Work

Source Ministry of the Interior, letter No.1060407357 dated March 2<sup>nd</sup>, 2017.  
Details Submarine cable survey work, shown as attachment, will be undertaken until May 30<sup>th</sup>, 2017. Mariners are advised to navigate with caution in this area.  
Position See attachment.  
Chart affected 04515 - 04516 - 0352 - 0350



作業時間：  
106 年 3 月 27 日~106 年 4 月 30 日  
作業區域：  
24°51.228'N, 121°49.843'E 至 24°50.999'N, 121°50.739'E  
(作業走廊之寬度於勘測路由左右各 0.5 公里)

Schedule :  
From March 27<sup>th</sup> to April 30<sup>th</sup>, 2017  
Survey work area :  
24°51.228'N, 121°49.843'E to 24°50.999'N, 121°50.739'E  
(The width of the route is approximately both sides 0.5 km respectively.)



作業時間：  
106 年 3 月 13 日~106 年 4 月 30 日  
作業區域：  
(A) 24°50.999'N, 121°50.739'E 至 24°29.728'N, 122°24.609'E  
(B)

- (1) 20°16.284'N, 123°45.453'E 至 20°50.453'N, 125°07.000'E
- (2) 20°16.284'N, 123°45.453'E 至 20°14.100'N, 123°34.459'E
- (3) 20°14.100'N, 123°34.459'E 至 20°00.000'N, 123°20.626'E
- (4) 20°00.000'N, 120°05.006'E 至 20°04.235'N, 119°55.908'E
- (5) 20°04.235'N, 119°55.908'E 至 21°32.214'N, 116°00.378'E
- (6) 24°29.728'N, 122°24.609'E 至 20°16.284'N, 123°45.453'E

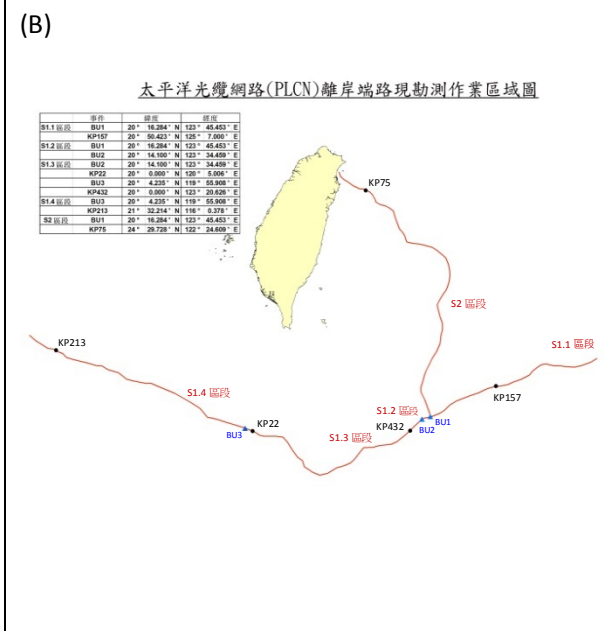
註：  
• 水深少於 500 公尺：  
作業走廊之寬度於勘測路由左右各 0.5 公里  
• 水深多於 500 公尺：  
作業走廊之寬度於勘測路由左右各 5 公里

Schedule :  
From March 13<sup>th</sup> to April 30<sup>th</sup>, 2017

Survey work area :  
(A) 24°50.999'N, 121°50.739'E to 24°29.728'N, 122°24.609'E  
(B)

- (1) 20°16.284'N, 123°45.453'E to 20°50.423'N, 125°07.000'E
- (2) 20°16.284'N, 123°45.453'E to 20°14.100'N, 123°34.459'E
- (3) 20°14.100'N, 123°34.459'E to 20°00.000'N, 123°20.626'E
- (4) 20°00.000'N, 120°05.006'E to 20°04.235'N, 119°55.908'E
- (5) 20°04.235'N, 119°55.908'E to 21°32.214'N, 116°00.378'E
- (6) 24°29.728'N, 122°24.609'E to 20°16.284'N, 123°45.453'E

Note :  
• Shallower than 500m :  
The width of the route is approximately both sides 0.5 km respectively.  
• Deeper than 500m :  
The width of the route is approximately both sides 5 km respectively.



※ 實際勘測作業期間將隨勘測作業進度及海象條件而略作調整。  
Survey schedule may be changed according to survey progress and sea state.