



海軍大氣海洋局航船布告

中華民國115年6月5日

99 (暫) 臺灣、東引及金門海域 — 操演

依據 國防部海軍司令部115年6月2日國海戰訓字第1150042680、1150042681、1150042696、1150043349及1150043350號函。

說明 1. 115年6月至8月份執行實彈射擊操演(含操演時間修正)，管制事項如附件。
2. 航行船隻於演習時間內，禁止進入該操演水域。

位置 詳如附件。

關係圖書 0304 - 0306 - 0313 - 0319 - 0319A - 0336 - 0338 - 0340 - 0352 - 0356 - 04505 - 04506 - 04507 - 04511 - 04526 - 61201 - 61801 - 61802

參考布告 115年第96(暫)號航船布告

海軍大氣海洋局局長
海軍上校 劉得凰

NOTICE to MARINERS

Published by Naval Meteorological & Oceanographic Office, R.O.C.

Jun-5-2026

99 (T) Taiwan, Dongyin and Kinmen Waters – Firing Exercise

Source Navy Headquarters, MND, letter No. 1150042680, 1150042681, 1150042696, 1150043349 & 1150043350 dated June 2, 2026.

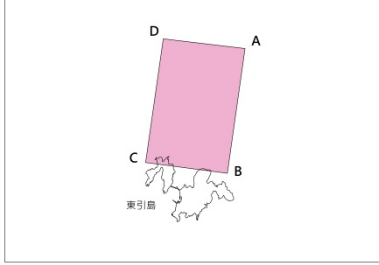
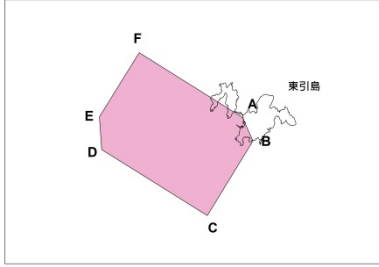
Details 1. The live ammunition fire exercise (including firing time correction) will take place from June to August 2026. Regulated content is shown as attachment.
2. During the exercise period, all vessels are prohibited from sailing the exercise waters.

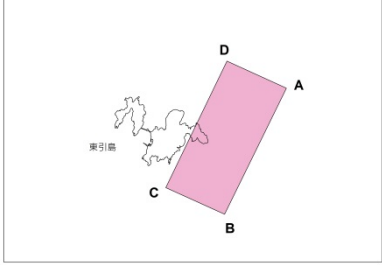
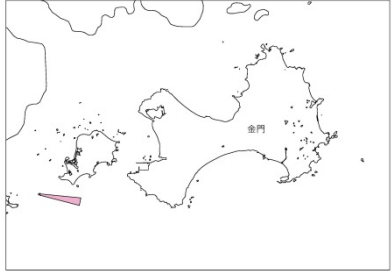
Position See attachment.

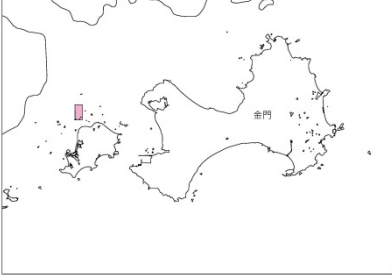
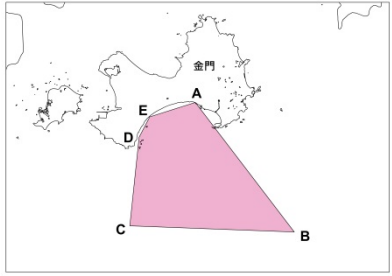
Chart affected 0304 - 0306 - 0313 - 0319 - 0319A - 0336 - 0338 - 0340 - 0352 - 0356 - 04505 - 04506 - 04507 - 04511 - 04526 - 61201 - 61801 - 61802


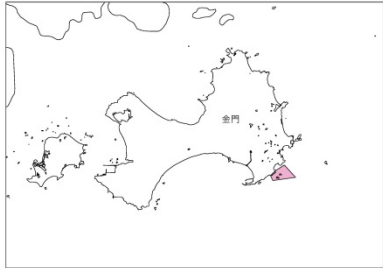
Reference Former Notice 96(T)/2026.

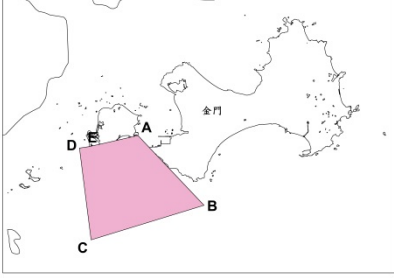
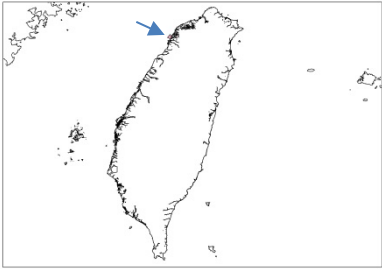
CAPT. Te Huang, Liu
Director, NMOO


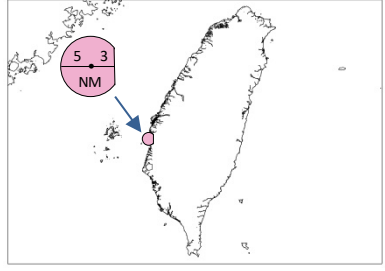
	日期 Date	起訖時間 Time	點位 Position (WGS84)												
(A)	20260730 – 20260731 預備日(Alternative)： 20260701 – 20260702 20260708 – 20260709 20260715 – 20260716 20260722 – 20260723 20260729	0800-2100	<p>◎陸軍實彈射擊操演(Firing for Army Exercise)</p>  <table border="1" data-bbox="874 689 1334 808"> <tr> <td>A</td> <td>N 26°25'49.0", E 120°31'01.0"</td> </tr> <tr> <td>B</td> <td>N 26°22'36.0", E 120°30'30.0"</td> </tr> <tr> <td>C</td> <td>N 26°22'52.0", E 120°28'09.0"</td> </tr> <tr> <td>D</td> <td>N 26°26'04.0", E 120°28'40.0"</td> </tr> </table> <p>中心點： N 26°22'06.0"、E 120°27'30.0" 危險區域：中心點半徑 7 浬所涵蓋之範圍 空域管制高度：平均海面上 6,000 呎 Central point： N 26°22'06.0", E 120°27'30.0" Dangerous area： Central point with a radius of 7 NM. Elevation： 6,000 ft. Above MSL. ※ 聯絡人(Liaison officer)： 李中尉(1LT Li) / Tel： 886-836-77176</p>	A	N 26°25'49.0", E 120°31'01.0"	B	N 26°22'36.0", E 120°30'30.0"	C	N 26°22'52.0", E 120°28'09.0"	D	N 26°26'04.0", E 120°28'40.0"				
A	N 26°25'49.0", E 120°31'01.0"														
B	N 26°22'36.0", E 120°30'30.0"														
C	N 26°22'52.0", E 120°28'09.0"														
D	N 26°26'04.0", E 120°28'40.0"														
(B)	20260730 – 20260731 預備日(Alternative)： 20260701 – 20260702 20260708 – 20260709 20260715 – 20260716 20260722 – 20260723 20260729	0800-2100	<p>◎陸軍實彈射擊操演(Firing for Army Exercise)</p>  <table border="1" data-bbox="874 1402 1334 1583"> <tr> <td>A</td> <td>N 26°22'06.0", E 120°29'07.0"</td> </tr> <tr> <td>B</td> <td>N 26°21'28.0", E 120°29'25.0"</td> </tr> <tr> <td>C</td> <td>N 26°19'29.0", E 120°28'04.0"</td> </tr> <tr> <td>D</td> <td>N 26°21'14.0", E 120°24'57.0"</td> </tr> <tr> <td>E</td> <td>N 26°22'06.0", E 120°24'53.0"</td> </tr> <tr> <td>F</td> <td>N 26°23'49.0", E 120°26'04.0"</td> </tr> </table> <p>中心點： N 26°23'36.0"、E 120°29'01.0" 危險區域：中心點半徑 7 浬所涵蓋之範圍 空域管制高度：平均海面上 6,000 呎 Central point： N 26°23'36.0", E 120°29'01.0" Dangerous area： Central point with a radius of 7 NM. Elevation： 6,000 ft. Above MSL. ※ 聯絡人(Liaison officer)： 李中尉(1LT Li) / Tel： 886-836-77176</p>	A	N 26°22'06.0", E 120°29'07.0"	B	N 26°21'28.0", E 120°29'25.0"	C	N 26°19'29.0", E 120°28'04.0"	D	N 26°21'14.0", E 120°24'57.0"	E	N 26°22'06.0", E 120°24'53.0"	F	N 26°23'49.0", E 120°26'04.0"
A	N 26°22'06.0", E 120°29'07.0"														
B	N 26°21'28.0", E 120°29'25.0"														
C	N 26°19'29.0", E 120°28'04.0"														
D	N 26°21'14.0", E 120°24'57.0"														
E	N 26°22'06.0", E 120°24'53.0"														
F	N 26°23'49.0", E 120°26'04.0"														

日期 Date	起訖時間 Time	點位 Position (WGS84)								
(C)	20260730 – 20260731 預備日(Alternative)： 20260701 – 20260702 20260708 – 20260709 20260715 – 20260716 20260722 – 20260723 20260729	<p>◎陸軍實彈射擊操演(Firing for Army Exercise)</p>  <table border="1" data-bbox="874 689 1337 808"> <tr> <td>A</td> <td>N 26°23'13.0", E 120°32'48.0"</td> </tr> <tr> <td>B</td> <td>N 26°20'09.0", E 120°31'08.0"</td> </tr> <tr> <td>C</td> <td>N 26°20'49.0", E 120°29'34.0"</td> </tr> <tr> <td>D</td> <td>N 26°23'54.0", E 120°31'12.0"</td> </tr> </table> <p> 中心點： N 26°22'06.0"、E 120°31'20.0" 危險區域：中心點半徑 7 浬所涵蓋之範圍 空域管制高度：平均海面上 6,000 呎 Central point： N 26°22'06.0", E 120°31'20.0" Dangerous area：Central point with a radius of 7 NM. Elevation：6,000 ft. Above MSL. ※ 聯絡人(Liaison officer)： 李中尉(1LT Li) / Tel：886-836-77176 </p>	A	N 26°23'13.0", E 120°32'48.0"	B	N 26°20'09.0", E 120°31'08.0"	C	N 26°20'49.0", E 120°29'34.0"	D	N 26°23'54.0", E 120°31'12.0"
A	N 26°23'13.0", E 120°32'48.0"									
B	N 26°20'09.0", E 120°31'08.0"									
C	N 26°20'49.0", E 120°29'34.0"									
D	N 26°23'54.0", E 120°31'12.0"									
(D)	20260701 預備日(Alternative)： 20260702	<p>◎陸軍實彈射擊操演(Firing for Army Exercise)</p>  <table border="1" data-bbox="874 1413 1337 1532"> <tr> <td>A</td> <td>N 24°23'50.0", E 118°11'37.0"</td> </tr> <tr> <td>B</td> <td>N 24°23'37.0", E 118°13'59.0"</td> </tr> <tr> <td>C</td> <td>N 24°23'13.0", E 118°13'54.0"</td> </tr> <tr> <td>D</td> <td>N 24°23'46.0", E 118°11'35.0"</td> </tr> </table> <p> 中心點： N 24°23'48.0"、E 118°12'40.0" 危險區域：中心點半徑 2 浬所涵蓋之範圍 空域管制高度：平均海面上 1,000 呎 Central point： N 24°23'48.0", E 118°12'40.0" Dangerous area：Central point with a radius of 2 NM. Elevation：1,000 ft. Above MSL. ※ 聯絡人(Liaison officer)： 黃中尉(1LT Huang) / Tel：886-82-333691 </p>	A	N 24°23'50.0", E 118°11'37.0"	B	N 24°23'37.0", E 118°13'59.0"	C	N 24°23'13.0", E 118°13'54.0"	D	N 24°23'46.0", E 118°11'35.0"
A	N 24°23'50.0", E 118°11'37.0"									
B	N 24°23'37.0", E 118°13'59.0"									
C	N 24°23'13.0", E 118°13'54.0"									
D	N 24°23'46.0", E 118°11'35.0"									

日期 Date	起訖時間 Time	點位 Position (WGS84)										
(E)	20260701 預備日 (Alternative) : 20260702	<p>◎陸軍實彈射擊操演(Firing for Army Exercise)</p>  <table border="1" data-bbox="874 701 1334 822"> <tr> <td>A</td> <td>N 24°28'07.0", E 118°13'35.0"</td> </tr> <tr> <td>B</td> <td>N 24°28'07.0", E 118°14'00.0"</td> </tr> <tr> <td>C</td> <td>N 24°27'20.0", E 118°14'00.0"</td> </tr> <tr> <td>D</td> <td>N 24°27'20.0", E 118°13'35.0"</td> </tr> </table> <p>中心點： N 24°27'44.0"、E 118°13'48.0" 危險區域：中心點半徑 2 浬所涵蓋之範圍 空域管制高度：平均海面上 1,000 呎 Central point： N 24°27'44.0", E 118°13'48.0" Dangerous area： Central point with a radius of 2 NM. Elevation： 1,000 ft. Above MSL. ※ 聯絡人(Liaison officer)： 黃中尉(1LT Huang) / Tel： 886-82-333691</p>	A	N 24°28'07.0", E 118°13'35.0"	B	N 24°28'07.0", E 118°14'00.0"	C	N 24°27'20.0", E 118°14'00.0"	D	N 24°27'20.0", E 118°13'35.0"		
A	N 24°28'07.0", E 118°13'35.0"											
B	N 24°28'07.0", E 118°14'00.0"											
C	N 24°27'20.0", E 118°14'00.0"											
D	N 24°27'20.0", E 118°13'35.0"											
(F)	20260702 20260709 預備日 (Alternative) : 20260703 20260710	<p>◎陸軍實彈射擊操演(Firing for Army Exercise)</p>  <table border="1" data-bbox="868 1424 1334 1574"> <tr> <td>A</td> <td>N 24°26'05.0", E 118°24'11.0"</td> </tr> <tr> <td>B</td> <td>N 24°17'42.0", E 118°31'15.0"</td> </tr> <tr> <td>C</td> <td>N 24°18'02.0", E 118°19'36.0"</td> </tr> <tr> <td>D</td> <td>N 24°23'50.0", E 118°20'13.0"</td> </tr> <tr> <td>E</td> <td>N 24°25'10.0", E 118°20'57.0"</td> </tr> </table> <p>中心點： N 24°20'36.0", E 118°26'07.0" 危險區域：中心點半徑 3 浬所涵蓋之範圍 空域管制高度：平均海面上 6,600 呎 Central point： N 24°20'36.0", E 118°26'07.0" Dangerous area： Central point with a radius of 3 NM. Elevation： 6,600 ft. Above MSL ※ 聯絡人(Liaison officer)： 黃中尉(1LT Huang) / Tel： 886-82-333691</p>	A	N 24°26'05.0", E 118°24'11.0"	B	N 24°17'42.0", E 118°31'15.0"	C	N 24°18'02.0", E 118°19'36.0"	D	N 24°23'50.0", E 118°20'13.0"	E	N 24°25'10.0", E 118°20'57.0"
A	N 24°26'05.0", E 118°24'11.0"											
B	N 24°17'42.0", E 118°31'15.0"											
C	N 24°18'02.0", E 118°19'36.0"											
D	N 24°23'50.0", E 118°20'13.0"											
E	N 24°25'10.0", E 118°20'57.0"											

日期 Date	起訖時間 Time	點位 Position (WGS84)										
(G) 20260701 20260707 – 20260708	0530-0730	<p>◎陸軍實彈射擊操演(Firing for Army Exercise)</p>  <table border="1" data-bbox="874 734 1334 887"> <tr><td>A</td><td>N 24°29'52.0", E 118°28'28.0"</td></tr> <tr><td>B</td><td>N 24°28'50.0", E 118°27'44.0"</td></tr> <tr><td>C</td><td>N 24°29'23.0", E 118°27'14.0"</td></tr> <tr><td>D</td><td>N 24°29'43.0", E 118°27'09.0"</td></tr> <tr><td>E</td><td>N 24°30'12.0", E 118°27'45.0"</td></tr> </table> <p>中心點： N 24°29'42.0"、E 118°27'45.0" 危險區域：中心點半徑 3 浬所涵蓋之範圍 空域管制高度：平均海面上 6,600 呎 Central point： N 24°29'42.0", E 118°27'45.0" Dangerous area： Central point with a radius of 3 NM. Elevation： 6,600 ft. Above MSL. ※ 聯絡人(Liaison officer)： 黃中尉(1LT Huang) / Tel： 886-82-333691</p>	A	N 24°29'52.0", E 118°28'28.0"	B	N 24°28'50.0", E 118°27'44.0"	C	N 24°29'23.0", E 118°27'14.0"	D	N 24°29'43.0", E 118°27'09.0"	E	N 24°30'12.0", E 118°27'45.0"
A	N 24°29'52.0", E 118°28'28.0"											
B	N 24°28'50.0", E 118°27'44.0"											
C	N 24°29'23.0", E 118°27'14.0"											
D	N 24°29'43.0", E 118°27'09.0"											
E	N 24°30'12.0", E 118°27'45.0"											
(H) 20260702 – 20260703 20260709	1400-1700 1800-2000	<p>◎陸軍實彈射擊操演(Firing for Army Exercise)</p>  <table border="1" data-bbox="858 1485 1318 1637"> <tr><td>A</td><td>N 24°25'30.0", E 118°27'50.0"</td></tr> <tr><td>B</td><td>N 24°24'50.0", E 118°28'30.0"</td></tr> <tr><td>C</td><td>N 24°24'40.0", E 118°27'10.0"</td></tr> <tr><td>D</td><td>N 24°24'56.0", E 118°27'02.0"</td></tr> <tr><td>E</td><td>N 24°25'12.0", E 118°27'20.0"</td></tr> </table> <p>中心點： N 24°24'55.0"、E 118°27'30.0" 危險區域：中心點半徑 2 浬所涵蓋之範圍 空域管制高度：平均海面上 6,600 呎 Central point： N 24°24'55.0", E 118°27'30.0" Dangerous area： Central point with a radius of 2 NM. Elevation： 6,600 ft. Above MSL. ※ 聯絡人(Liaison officer)： 黃中尉(1LT Huang) / Tel： 886-82-333691</p>	A	N 24°25'30.0", E 118°27'50.0"	B	N 24°24'50.0", E 118°28'30.0"	C	N 24°24'40.0", E 118°27'10.0"	D	N 24°24'56.0", E 118°27'02.0"	E	N 24°25'12.0", E 118°27'20.0"
A	N 24°25'30.0", E 118°27'50.0"											
B	N 24°24'50.0", E 118°28'30.0"											
C	N 24°24'40.0", E 118°27'10.0"											
D	N 24°24'56.0", E 118°27'02.0"											
E	N 24°25'12.0", E 118°27'20.0"											

日期 Date	起訖時間 Time	點位 Position (WGS84)										
(I)	預備日 (Alternative) : 20260701	<p>◎陸軍實彈射擊操演(Firing for Army Exercise)</p>  <table border="1" data-bbox="874 701 1335 853"> <tr> <td>A</td> <td>N 24°25'31.0", E 118°16'00.0"</td> </tr> <tr> <td>B</td> <td>N 24°21'50.0", E 118°19'50.0"</td> </tr> <tr> <td>C</td> <td>N 24°20'00.0", E 118°13'20.0"</td> </tr> <tr> <td>D</td> <td>N 24°24'50.0", E 118°12'40.0"</td> </tr> <tr> <td>E</td> <td>N 24°25'00.0", E 118°13'11.0"</td> </tr> </table> <p>中心點： N 24°22'55.0"、E 118°14'42.0" 危險區域：中心點半徑 3 浬所涵蓋之範圍 空域管制高度：平均海水上 6,600 呎 Central point : N 24°22'55.0", E 118°14'42.0" Dangerous area : Central point with a radius of 3 NM. Elevation : 6,600 ft. Above MSL.</p> <p>※ 聯絡人(Liaison officer) : 黃中尉(1LT Huang) / Tel : 886-82-333691</p>	A	N 24°25'31.0", E 118°16'00.0"	B	N 24°21'50.0", E 118°19'50.0"	C	N 24°20'00.0", E 118°13'20.0"	D	N 24°24'50.0", E 118°12'40.0"	E	N 24°25'00.0", E 118°13'11.0"
A	N 24°25'31.0", E 118°16'00.0"											
B	N 24°21'50.0", E 118°19'50.0"											
C	N 24°20'00.0", E 118°13'20.0"											
D	N 24°24'50.0", E 118°12'40.0"											
E	N 24°25'00.0", E 118°13'11.0"											
(J)	20260811 – 20260812 20260818 – 20260819	<p>◎陸軍實彈射擊操演(Firing for Army Exercise)</p>  <table border="1" data-bbox="874 1462 1335 1615"> <tr> <td>A</td> <td>N 24°56'09.0", E 120°56'48.0"</td> </tr> <tr> <td>B</td> <td>N 24°53'34.0", E 120°54'24.0"</td> </tr> <tr> <td>C</td> <td>N 24°52'38.0", E 120°56'57.0"</td> </tr> <tr> <td>D</td> <td>N 24°52'26.0", E 120°58'25.0"</td> </tr> <tr> <td>E</td> <td>N 24°54'02.0", E 120°57'49.0"</td> </tr> </table> <p>中心點： N 24°54'21.0"、E 120°56'36.0" 危險區域：中心點半徑 3 浬所涵蓋之範圍 空域管制高度：平均海水上 2,000 呎 Central point : N 24°54'21.0", E 120°56'36.0" Dangerous area : Central point with a radius of 3 NM. Elevation : 2,000 ft. Above MSL</p> <p>※ 聯絡人(Liaison officer) : 李上士(SSG Li)/ Tel : 886-3-5999683</p>	A	N 24°56'09.0", E 120°56'48.0"	B	N 24°53'34.0", E 120°54'24.0"	C	N 24°52'38.0", E 120°56'57.0"	D	N 24°52'26.0", E 120°58'25.0"	E	N 24°54'02.0", E 120°57'49.0"
A	N 24°56'09.0", E 120°56'48.0"											
B	N 24°53'34.0", E 120°54'24.0"											
C	N 24°52'38.0", E 120°56'57.0"											
D	N 24°52'26.0", E 120°58'25.0"											
E	N 24°54'02.0", E 120°57'49.0"											

日期 Date	起訖時間 Time	點位 Position (WGS84)								
(K) 修正第 96 號布告附件(A) 20260602 – 20260603 預備日(Alternative)： 20260604	(T-1) 0540-0700	◎陸軍實彈射擊操演(Firing for Army Exercise)  <table border="1" data-bbox="871 689 1334 819"> <tr> <td>A</td> <td>N 22°50'57.0", E 120°11'51.0"</td> </tr> <tr> <td>B</td> <td>N 22°42'27.0", E 120°04'38.0"</td> </tr> <tr> <td>C</td> <td>N 22°52'19.0", E 119°59'48.0"</td> </tr> <tr> <td>D</td> <td>N 23°00'49.0", E 120°07'02.0"</td> </tr> </table> 中心點： N 22°51'38.0"、E 120°05'50.0" 危險區域：中心點半徑 3 哩所涵蓋之範圍 空域管制高度 (T-1)：平均海面上 16,000 呎 (T-2)：平均海面上 3,000 呎 Central point： N 22°51'38.0", E 120°05'50.0" Dangerous area：Central point with a radius of 3 NM. Elevation (T-1)：16,000 ft. Above MSL (T-2)：3,000 ft. Above MSL ※ 聯絡人(Liaison officer)： 林少校(LCDR Lin)/Tel：886-7-6693535	A	N 22°50'57.0", E 120°11'51.0"	B	N 22°42'27.0", E 120°04'38.0"	C	N 22°52'19.0", E 119°59'48.0"	D	N 23°00'49.0", E 120°07'02.0"
	A		N 22°50'57.0", E 120°11'51.0"							
B	N 22°42'27.0", E 120°04'38.0"									
C	N 22°52'19.0", E 119°59'48.0"									
D	N 23°00'49.0", E 120°07'02.0"									
(T-2) 0800-0840 0900-1000										
(L) 20260701 – 20260703 20260706 – 20260710 20260713 – 20260717 20260720 – 20260724 20260727 – 20260731	0700-2100	◎空軍實彈射擊操演(Fire for Air Force Exercise)  中心點： N 23°29'54.0"、E 120°07'59.0" 危險區域：中心點半徑5哩所涵蓋之範圍 《去除120°10'59.0"E以東部分》 空域管制高度：平均海面上15,000呎 Central point： N 23°29'54.0", E 120°07'59.0" Dangerous area：Central point with a radius of 5 NM. 《The east part of 120°10'59.0"E is excluded》 Elevation：15,000 ft. Above MSL ※ 聯絡人(Liaison officer)： 謝少校(MAJ Hsieh) / Tel：886-5-2854087								

附件
Attachment

NM 99

※ 演習時間為本地時間(Exercise time is local time)

※ 備註(Remarks)：

項次(A)、(B)、(C)、(D)、(E)、(F)、(G)、(H)、(I)、(J)、(L)

航空器及船舶請避開管制區域以策安全。

Aircraft and ships are advised to avoid regulated area for safety.

項次(K)

1. 實際執行之空管範圍以民航局所發布為準。

2. 船舶及航空器請避開管制區域以策安全。

3. 操演空域已與各航空站協調完畢。

1. The actual airspace control area shall be subject to the announcement of the CAA.

2. Ships and aircraft are advised to avoid regulated area for safety.

3. Airspace control has been coordinated with all airport authorities.