



海軍大氣海洋局航船布告

中華民國115年6月5日

98 (暫) 臺灣、金門及澎湖海域 — 操演

依據 國防部海軍司令部115年5月28日國海戰訓字第1150041858、1150042105、1150042107及1150042452號函。

說明 1. 115年6月及7月份執行實彈射擊操演(含操演日期修正)，管制事項如附件。
2. 航行船隻於演習時間內，禁止進入該操演水域。

位置 詳如附件。

關係圖書 0313 - 0319 - 0319A - 0331 - 0334 - 0336 - 0350 - 0352 - 0360 - 04514 - 04515 - 04516 - 04525 - 04526 - 04529

參考布告 115年第83(暫)號航船布告

海軍大氣海洋局局長
海軍上校 劉得凰

NOTICE to MARINERS

Published by Naval Meteorological & Oceanographic Office, R.O.C.

Jun-5-2026

98 (T) Taiwan, Kinmen and Penghu Waters – Firing Exercise

Source Navy Headquarters, MND, letter No. 1150041858, 1150042105, 1150042107 & 1150042452 dated May 28, 2026.

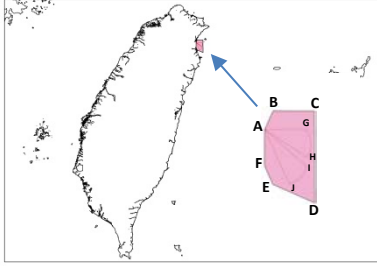
Details 1. The live ammunition fire exercise (including firing date correction) will take place in June and July 2026. Regulated content is shown as attachment.
2. During the exercise period, all vessels are prohibited from sailing the exercise waters.

Position See attachment.

Chart affected 0313 - 0319 - 0319A - 0331 - 0334 - 0336 - 0350 - 0352 - 0360 - 04514 - 04515 - 04516 - 04525 - 04526 - 04529

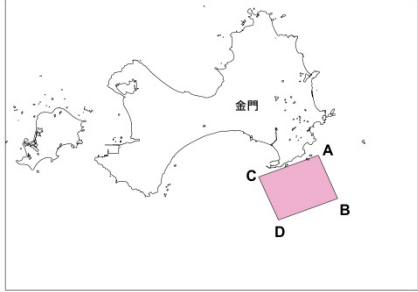

Reference Former Notice 83(T)/2026.

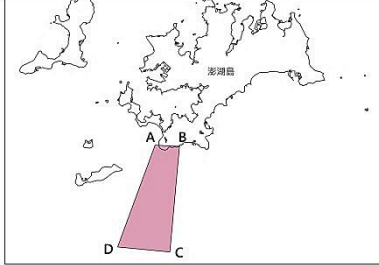
CAPT. Te Huang, Liu
Director, NMOO

	日期 Date	起訖時間 Time	點位 Position (WGS84)																				
(A)	20260605 20260612 20260626	1000-1200	<p>◎軍備局實彈射擊操演(Firing for Armaments Bureau Exercise)</p>  <table border="1" data-bbox="874 683 1334 1010"> <tbody> <tr><td>A</td><td>N 24°48'00.0", E 121°49'00.0"</td></tr> <tr><td>B</td><td>N 24°50'00.0", E 121°50'00.0"</td></tr> <tr><td>C</td><td>N 24°50'00.0", E 121°55'00.0"</td></tr> <tr><td>D</td><td>N 24°40'00.0", E 121°55'00.0"</td></tr> <tr><td>E</td><td>N 24°42'00.0", E 121°50'00.0"</td></tr> <tr><td>F</td><td>N 24°44'00.0", E 121°49'00.0"</td></tr> <tr><td>G</td><td>N 24°48'00.0", E 121°54'00.0"</td></tr> <tr><td>H</td><td>N 24°45'00.0", E 121°54'00.0"</td></tr> <tr><td>I</td><td>N 24°44'00.0", E 121°54'00.0"</td></tr> <tr><td>J</td><td>N 24°42'00.0", E 121°52'00.0"</td></tr> </tbody> </table>	A	N 24°48'00.0", E 121°49'00.0"	B	N 24°50'00.0", E 121°50'00.0"	C	N 24°50'00.0", E 121°55'00.0"	D	N 24°40'00.0", E 121°55'00.0"	E	N 24°42'00.0", E 121°50'00.0"	F	N 24°44'00.0", E 121°49'00.0"	G	N 24°48'00.0", E 121°54'00.0"	H	N 24°45'00.0", E 121°54'00.0"	I	N 24°44'00.0", E 121°54'00.0"	J	N 24°42'00.0", E 121°52'00.0"
	A	N 24°48'00.0", E 121°49'00.0"																					
B	N 24°50'00.0", E 121°50'00.0"																						
C	N 24°50'00.0", E 121°55'00.0"																						
D	N 24°40'00.0", E 121°55'00.0"																						
E	N 24°42'00.0", E 121°50'00.0"																						
F	N 24°44'00.0", E 121°49'00.0"																						
G	N 24°48'00.0", E 121°54'00.0"																						
H	N 24°45'00.0", E 121°54'00.0"																						
I	N 24°44'00.0", E 121°54'00.0"																						
J	N 24°42'00.0", E 121°52'00.0"																						
20260602 – 20260604 20260609 – 20260611 20260616 – 20260617 20260623 – 20260625	1000-1200 1300-1700	<p>中心點： N 24°45'00.0"、E 121°52'00.0" 危險區域：中心點半徑6浬所涵蓋之範圍 空域管制高度 (1000-1200)：平均海面上5,000呎 (1300-1700)：平均海面上11,000呎 Central point： N 24°45'00.0", E 121°52'00.0" Dangerous area：Central point with a radius of 6 NM. Elevation (1000-1200)：5,000 ft. Above MSL (1300-1700)：11,000 ft. Above MSL ※ 聯絡人(Liaison officer)： 張上士(SSG Chang) / Tel：886-3-9301734</p>																					

附件 (第 1150042105、1150042107 號)
Attachment

NM 98

	日期 Date	起訖時間 Time	點位 Position (WGS84)								
(B)	<p style="text-align: center;">修正第 83 號航告</p> <p style="text-align: center;">20260612 20260630 20260701 20260716</p>	0930-1130	<p>◎海巡署實彈射擊操演(CGA Firing Exercise)</p>  <table border="1" data-bbox="874 763 1337 875"> <tr><td>A</td><td>N 24°25'00.0", E 118°28'00.0"</td></tr> <tr><td>B</td><td>N 24°23'00.0", E 118°29'00.0"</td></tr> <tr><td>C</td><td>N 24°24'00.0", E 118°25'00.0"</td></tr> <tr><td>D</td><td>N 24°22'00.0", E 118°26'00.0"</td></tr> </table> <p>中心點： N 24°24'00.0"、E 118°27'00.0" 危險區域：中心點半徑 2 浬所涵蓋之範圍 空域管制高度：平均海面上 3,000 呎 Central point： N 24°24'00.0", E 118°27'00.0" Dangerous area： Central point with a radius of 2 NM. Elevation： 3,000 ft. Above MSL. ※ 聯絡人(Liaison officer)： 林先生(Mr. Lin) / Tel： 886-82-334261#209217</p>	A	N 24°25'00.0", E 118°28'00.0"	B	N 24°23'00.0", E 118°29'00.0"	C	N 24°24'00.0", E 118°25'00.0"	D	N 24°22'00.0", E 118°26'00.0"
A	N 24°25'00.0", E 118°28'00.0"										
B	N 24°23'00.0", E 118°29'00.0"										
C	N 24°24'00.0", E 118°25'00.0"										
D	N 24°22'00.0", E 118°26'00.0"										
(C)	20260611 20260624	0800-1700	<p>◎海巡署實彈射擊操演(CGA Firing Exercise)</p>  <table border="1" data-bbox="874 1487 1337 1599"> <tr><td>A</td><td>N 25°10'00.0", E 122°00'00.0"</td></tr> <tr><td>B</td><td>N 25°10'00.0", E 122°08'00.0"</td></tr> <tr><td>C</td><td>N 25°05'00.0", E 122°08'00.0"</td></tr> <tr><td>D</td><td>N 25°05'00.0", E 122°00'00.0"</td></tr> </table> <p>中心點： N 25°07'50.0"、E 122°04'00.0" 危險區域：中心點半徑 3 浬所涵蓋之範圍 空域管制高度：平均海面上 900 呎 Central point： N 25°07'50.0", E 122°04'00.0" Dangerous area： Central point with a radius of 3 NM. Elevation： 900 ft. Above MSL. ※ 聯絡人(Liaison officer)： 鄭先生(Mr. Zheng) / Tel： 886-2-24902010#216213</p>	A	N 25°10'00.0", E 122°00'00.0"	B	N 25°10'00.0", E 122°08'00.0"	C	N 25°05'00.0", E 122°08'00.0"	D	N 25°05'00.0", E 122°00'00.0"
A	N 25°10'00.0", E 122°00'00.0"										
B	N 25°10'00.0", E 122°08'00.0"										
C	N 25°05'00.0", E 122°08'00.0"										
D	N 25°05'00.0", E 122°00'00.0"										

	日期 Date	起訖時間 Time	點位 Position (WGS84)								
(D)	20260609 預備日 (Alternative) : 20260610	0500-0700	<p>◎陸軍實彈射擊操演(Firing for Army Exercise)</p>  <table border="1" data-bbox="858 707 1319 824"> <tr> <td>A</td> <td>N 23°30'39.0", E 119°34'06.0"</td> </tr> <tr> <td>B</td> <td>N 23°30'36.0", E 119°35'11.0"</td> </tr> <tr> <td>C</td> <td>N 23°26'16.0", E 119°34'46.0"</td> </tr> <tr> <td>D</td> <td>N 23°26'29.0", E 119°32'26.0"</td> </tr> </table> <p> 中心點： N 23°28'56.0"、E 119°34'19.0" 危險區域：中心點半徑5浬所涵蓋之範圍 空域管制高度：平均海面上5,000呎 Central point： N 23°28'56.0", E 119°34'19.0" Dangerous area：Central point with a radius of 5 NM. Elevation：5,000 ft. Above MSL ※ 聯絡人(Liaison officer)： 郭上尉(CPT Kuo) / Tel：886-6-9260157 </p>	A	N 23°30'39.0", E 119°34'06.0"	B	N 23°30'36.0", E 119°35'11.0"	C	N 23°26'16.0", E 119°34'46.0"	D	N 23°26'29.0", E 119°32'26.0"
A	N 23°30'39.0", E 119°34'06.0"										
B	N 23°30'36.0", E 119°35'11.0"										
C	N 23°26'16.0", E 119°34'46.0"										
D	N 23°26'29.0", E 119°32'26.0"										

※ 演習時間為本地時間(Exercise time is local time)

※ 備註(Remarks)：
項次(A)

1. 請漁業廣播電台於本場射擊時間內每日定時廣播，以維護海上作業船隻安全。
 2. 請基隆海岸電台依據全球海上遇險及安全系統國際公約(GMDSS)相關規定於本場射擊時間內每日定時廣播並發送航行安全警告電傳信文。
 3. 各單位如有飛行器欲通過靶區上空，請飛航管制台先行電話告知通過時間，本場配合暫停射擊。
 4. 漁民撈獲及民眾發現疑似未爆彈(或爆裂物)，籲請立即通報警察(電話 110)或海巡機關(電話 118)處理，切勿擅自移動、搬運，以免肇生危安情事。
 5. 請海巡署北部分署於射擊時間協助管制實施戒護。
1. Fishery radio stations are requested to broadcast at scheduled times daily during the firing period to ensure the safety of vessels operating at sea.
 2. Keelung Coast Radio Station is requested to broadcast at scheduled times daily during the firing period and send navigational safety warning messages in accordance with the relevant provisions of the Global Maritime Distress and Safety System (GMDSS) Convention.
 3. If any aircraft intend to pass over the target area, please call Air Traffic Control in advance to inform the air traffic control station of the time of passage. We will cooperate and suspend firing.
 4. Fishermen and the public who discover suspected unexploded ordnance (or explosives) is urged to immediately report to the police (call 110) or the Coast Guard (call 118). Do not move or transport without authorization to avoid any danger.
 5. Northern Branch, CGA is requested to assist in control and security during firing hours.

項次(B), (D)

航空器及船舶請避開管制區域以策安全。
Aircraft and ships are advised to avoid regulated area for safety.

項次(C)

1. 請漁業廣播電台於本場射擊時間內每日定時廣播，以維護海上作業船隻安全。
 2. 航空器及船舶請避開管制區域以策安全。
1. Fishery radio stations are requested to broadcast at scheduled times daily during the firing period to ensure the safety of vessels operating at sea.
 2. Aircraft and ships are advised to avoid regulated area for safety.