



## 海軍大氣海洋局航船布告

中華民國115年5月29日

### 96 (暫) 臺灣海域 — 操演

依據 國防部海軍司令部115年5月27日國海戰訓字第1150041293及1150041294號函。  
說明 1. 115年6月份執行實彈射擊操演(含操演時間修正)，管制事項如附件。  
2. 航行船隻於演習時間內，禁止進入該操演水域。  
位置 詳如附件。  
關係圖書 0313 - 0336 - 0338 - 0340 - 0350 - 0360 - 04501 - 04502 - 04503 - 04504 - 04505 - 04506 -  
04515 - 04516 - 0471B - 61001 - 61201  
參考布告 115年第93(暫)號航船布告。

海軍大氣海洋局局長  
海軍上校 劉得凰

## NOTICE to MARINERS



Published by Naval Meteorological & Oceanographic Office, R.O.C.


May-29-2026

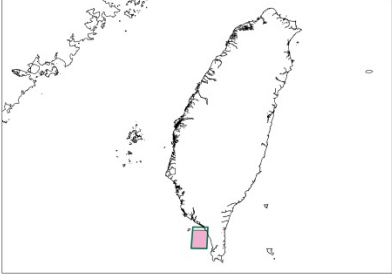
### 96 (T) Taiwan Waters – Firing Exercise


Source Navy Headquarters, MND, letter No. 1150041293 & 1150041294 dated May 27, 2026.  
Details 1. The live ammunition fire exercise (including firing time correction) will take place in June 2026. Regulated content is shown as attachment.  
2. During the exercise period, all vessels are prohibited from sailing the exercise waters.  
Position See attachment.  
Chart affected 0313 - 0336 - 0338 - 0340 - 0350 - 0360 - 04501 - 04502 - 04503 - 04504 - 04505 -  
04506 - 04515 - 04516 - 0471B - 61001 - 61201  
Reference Former Notice 93(T)/2026.

*CAPT. Te Huang, Liu*  
*Director, NMOO*

日期 Date	起訖時間 Time	點位 Position (WGS84)								
(A)	(T-1) 0540-0700	<p>◎陸軍實彈射擊操演(Firing for Army Exercise)</p>  <table border="1" data-bbox="871 689 1334 819"> <tr><td>A</td><td>N 22°50'57.0", E 120°11'51.0"</td></tr> <tr><td>B</td><td>N 22°42'27.0", E 120°04'38.0"</td></tr> <tr><td>C</td><td>N 22°52'19.0", E 119°59'48.0"</td></tr> <tr><td>D</td><td>N 23°00'49.0", E 120°07'02.0"</td></tr> </table> <p>中心點： N 22°51'38.0"、E 120°05'50.0" 危險區域：中心點半徑 3 哩所涵蓋之範圍 空域管制高度 (T-1)：平均海水面上 16,000 呎 (T-2)：平均海水面上 3,000 呎 Central point： N 22°51'38.0", E 120°05'50.0" Dangerous area： Central point with a radius of 3 NM. Elevation (T-1)： 16,000 ft. Above MSL (T-2)： 3,000 ft. Above MSL ※聯絡人(Liaison officer)： 林少校(LCDR Lin)/Tel： 886-7-6693535</p>	A	N 22°50'57.0", E 120°11'51.0"	B	N 22°42'27.0", E 120°04'38.0"	C	N 22°52'19.0", E 119°59'48.0"	D	N 23°00'49.0", E 120°07'02.0"
	A		N 22°50'57.0", E 120°11'51.0"							
B	N 22°42'27.0", E 120°04'38.0"									
C	N 22°52'19.0", E 119°59'48.0"									
D	N 23°00'49.0", E 120°07'02.0"									
(T-2) 0800-0840 0900-1000										
(B)	20260602 – 20260604 預備日(Alternative)： 20260605	<p>◎陸軍實彈射擊操演(Firing for Army Exercise)</p>  <table border="1" data-bbox="871 1574 1334 1704"> <tr><td>A</td><td>N 22°09'44.0", E 120°32'42.0"</td></tr> <tr><td>B</td><td>N 22°11'41.0", E 120°40'53.0"</td></tr> <tr><td>C</td><td>N 22°05'30.0", E 120°43'13.0"</td></tr> <tr><td>D</td><td>N 22°03'15.0", E 120°34'45.0"</td></tr> </table> <p>中心點： N 22°07'32.0"、E 120°37'35.0" 危險區域：中心點半徑 3 哩所涵蓋之範圍 空域管制高度：平均海水面上 8,000 呎 Central point： N 22°07'32.0", E 120°37'35.0" Dangerous area： Central point with a radius of 3 NM. Elevation： 8,000 ft. Above MSL ※聯絡人(Liaison officer)： 林少校(LCDR Lin)/Tel： 886-7-6693535</p>	A	N 22°09'44.0", E 120°32'42.0"	B	N 22°11'41.0", E 120°40'53.0"	C	N 22°05'30.0", E 120°43'13.0"	D	N 22°03'15.0", E 120°34'45.0"
A	N 22°09'44.0", E 120°32'42.0"									
B	N 22°11'41.0", E 120°40'53.0"									
C	N 22°05'30.0", E 120°43'13.0"									
D	N 22°03'15.0", E 120°34'45.0"									

日期 Date	起訖時間 Time	點位 Position (WGS84)																
(C)	20260602 – 20260603 預備日(Alternative) : 20260604	<p>◎陸軍實彈射擊操演(Firing for Army Exercise)</p>  <p>1. 空域(Airspace)</p> <table border="1" data-bbox="858 734 1321 869"> <tr> <td>A</td> <td>N 22°08'40.0", E 120°41'51.0"</td> </tr> <tr> <td>B</td> <td>N 22°09'15.0", E 120°20'55.0"</td> </tr> <tr> <td>C</td> <td>N 21°58'44.0", E 120°24'03.0"</td> </tr> <tr> <td>D</td> <td>N 22°08'13.0", E 120°41'58.0"</td> </tr> </table> <p>2. 海域(Sea area)</p> <table border="1" data-bbox="858 920 1321 1055"> <tr> <td>A</td> <td>N 22°08'40.0", E 120°41'51.0"</td> </tr> <tr> <td>B</td> <td>N 22°09'15.0", E 120°20'55.0"</td> </tr> <tr> <td>C</td> <td>N 21°58'44.0", E 120°24'03.0"</td> </tr> <tr> <td>D</td> <td>N 22°02'41.0", E 120°41'31.0"</td> </tr> </table> <p>中心點： N 22°06'13.0"、E 120°32'12.0"  危險區域：中心點半徑 6 浬所涵蓋之範圍  空域管制高度：平均海水面上 11,000 呎  Central point：N 22°06'13.0", E 120°32'12.0"  Dangerous area：Central point with a radius of 6 NM.  Elevatio：11,000 ft. Above MSL</p> <p>※聯絡人(Liaison officer)：  林少校(LCDR Lin)/Tel：886-7-6693535</p>	A	N 22°08'40.0", E 120°41'51.0"	B	N 22°09'15.0", E 120°20'55.0"	C	N 21°58'44.0", E 120°24'03.0"	D	N 22°08'13.0", E 120°41'58.0"	A	N 22°08'40.0", E 120°41'51.0"	B	N 22°09'15.0", E 120°20'55.0"	C	N 21°58'44.0", E 120°24'03.0"	D	N 22°02'41.0", E 120°41'31.0"
A	N 22°08'40.0", E 120°41'51.0"																	
B	N 22°09'15.0", E 120°20'55.0"																	
C	N 21°58'44.0", E 120°24'03.0"																	
D	N 22°08'13.0", E 120°41'58.0"																	
A	N 22°08'40.0", E 120°41'51.0"																	
B	N 22°09'15.0", E 120°20'55.0"																	
C	N 21°58'44.0", E 120°24'03.0"																	
D	N 22°02'41.0", E 120°41'31.0"																	

日期 Date	起訖時間 Time	點位 Position (WGS84)																
(D)	20260602 – 20260604 預備日(Alternative) : 20260605	<p>◎陸軍實彈射擊操演(Firing for Army Exercise)</p>  <p>1. 空域(Airspace)</p> <table border="1" data-bbox="858 734 1321 869"> <tr> <td>A</td> <td>N 22°20'00.0", E 120°25'51.0"</td> </tr> <tr> <td>B</td> <td>N 22°20'00.0", E 120°38'45.0"</td> </tr> <tr> <td>C</td> <td>N 22°05'14.0", E 120°37'55.0"</td> </tr> <tr> <td>D</td> <td>N 22°05'14.0", E 120°24'20.0"</td> </tr> </table> <p>2. 海域(Sea area)</p> <table border="1" data-bbox="858 913 1321 1048"> <tr> <td>A</td> <td>N 22°22'24.0", E 120°25'51.0"</td> </tr> <tr> <td>B</td> <td>N 22°22'24.0", E 120°38'45.0"</td> </tr> <tr> <td>C</td> <td>N 22°05'14.0", E 120°37'55.0"</td> </tr> <tr> <td>D</td> <td>N 22°05'14.0", E 120°24'20.0"</td> </tr> </table> <p>中心點： N 22°19'10.0"、E 120°37'48.0"  危險區域：中心點半徑 10 浬所涵蓋之範圍  空域管制高度：平均海水面上 8,000 呎  Central point : N 22°19'10.0", E 120°37'48.0"  Dangerous area : Central point with a radius of 10 NM.  Elevation : 8,000 ft. Above MSL</p> <p>※聯絡人(Liaison officer) :  林少校(LCDR Lin)/Tel : 886-7-6693535</p>	A	N 22°20'00.0", E 120°25'51.0"	B	N 22°20'00.0", E 120°38'45.0"	C	N 22°05'14.0", E 120°37'55.0"	D	N 22°05'14.0", E 120°24'20.0"	A	N 22°22'24.0", E 120°25'51.0"	B	N 22°22'24.0", E 120°38'45.0"	C	N 22°05'14.0", E 120°37'55.0"	D	N 22°05'14.0", E 120°24'20.0"
A	N 22°20'00.0", E 120°25'51.0"																	
B	N 22°20'00.0", E 120°38'45.0"																	
C	N 22°05'14.0", E 120°37'55.0"																	
D	N 22°05'14.0", E 120°24'20.0"																	
A	N 22°22'24.0", E 120°25'51.0"																	
B	N 22°22'24.0", E 120°38'45.0"																	
C	N 22°05'14.0", E 120°37'55.0"																	
D	N 22°05'14.0", E 120°24'20.0"																	

日期 Date	起訖時間 Time	點位 Position (WGS84)																				
(E)	<p>修正第 93 號布告附件(A)</p> <p>20260601 – 20260604 預備日 (Alternative) : 20260605</p>	<p>◎陸軍實彈射擊操演(Firing for Army Exercise)</p>  <p>1. 空域(Airspace)</p> <table border="1" data-bbox="858 786 1321 981"> <tr><td>A</td><td>N 24°48'00.0", E 121°49'00.0"</td></tr> <tr><td>B</td><td>N 24°50'00.0", E 121°50'00.0"</td></tr> <tr><td>C</td><td>N 24°50'00.0", E 121°55'00.0"</td></tr> <tr><td>D</td><td>N 24°40'00.0", E 121°55'00.0"</td></tr> <tr><td>E</td><td>N 24°42'00.0", E 121°50'00.0"</td></tr> <tr><td>F</td><td>N 24°44'00.0", E 121°49'00.0"</td></tr> </table> <p>2. 海域(Sea area)</p> <table border="1" data-bbox="858 1032 1321 1160"> <tr><td>A</td><td>N 24°48'00.0", E 121°49'00.0"</td></tr> <tr><td>B</td><td>N 24°48'00.0", E 121°54'00.0"</td></tr> <tr><td>C</td><td>N 24°44'00.0", E 121°54'00.0"</td></tr> <tr><td>D</td><td>N 24°42'00.0", E 121°52'00.0"</td></tr> </table> <p>中心點： N 24°45'00.0"、E 121°52'00.0" 危險區域：中心點半徑6浬所涵蓋之範圍 空域管制高度：平均海面上3,000呎 Central point： N 24°45'00.0", E 121°52'00.0" Dangerous area： Central point with a radius of 6 NM. Elevation： 3,000 ft. Above MSL</p> <p>※聯絡人(Liaison officer)： 蔡上尉(CPT Cai)/ Tel： 886-3-4502101</p>	A	N 24°48'00.0", E 121°49'00.0"	B	N 24°50'00.0", E 121°50'00.0"	C	N 24°50'00.0", E 121°55'00.0"	D	N 24°40'00.0", E 121°55'00.0"	E	N 24°42'00.0", E 121°50'00.0"	F	N 24°44'00.0", E 121°49'00.0"	A	N 24°48'00.0", E 121°49'00.0"	B	N 24°48'00.0", E 121°54'00.0"	C	N 24°44'00.0", E 121°54'00.0"	D	N 24°42'00.0", E 121°52'00.0"
A	N 24°48'00.0", E 121°49'00.0"																					
B	N 24°50'00.0", E 121°50'00.0"																					
C	N 24°50'00.0", E 121°55'00.0"																					
D	N 24°40'00.0", E 121°55'00.0"																					
E	N 24°42'00.0", E 121°50'00.0"																					
F	N 24°44'00.0", E 121°49'00.0"																					
A	N 24°48'00.0", E 121°49'00.0"																					
B	N 24°48'00.0", E 121°54'00.0"																					
C	N 24°44'00.0", E 121°54'00.0"																					
D	N 24°42'00.0", E 121°52'00.0"																					

※ 演習時間為本地時間(Exercise time is local time)

※ 備註(Remarks)：

項次(A)、(B)、(C)、(D)

1. 實際執行之空管範圍以民航局所發布為準。
2. 船舶及航空器請避開管制區域以策安全。
3. 操演空域已與各航空站協調完畢。
1. The actual airspace control area shall be subject to the announcement of the CAA.
2. Ships and aircraft are advised to avoid regulated area for safety.
3. Airspace control has been coordinated with all airport authorities.

項次(E)

1. 請漁業廣播電台於本場射擊時間內每日定時廣播，以維護海上作業船隻安全。
2. 請基隆海岸電台依據全球海上遇險及安全系統國際公約(GMDSS)相關規定於本場射擊時間內每日定時廣播並發送航行安全警告電傳信文。
3. 各單位如有飛行器欲通過靶區上空，請飛航管制台先行電話告知通過時間，本場配合暫停射擊。
4. 漁民撈獲及民眾發現疑似未爆彈(或爆裂物)，籲請立即通報警察(電話 110)或海巡機關(電話 118)處理，切勿擅自移動、搬運，以免肇生危安情事。
5. 請海巡署北部分署於射擊時間協助管制實施戒護。
6. 船舶及航空器請避開管制區域以策安全。
1. Fishery radio stations are requested to broadcast at scheduled times daily during the firing period to ensure the safety of vessels operating at sea.
2. Keelung Coast Radio Station is requested to broadcast at scheduled times daily during the firing period and send navigational safety warning messages in accordance with the relevant provisions of the Global Maritime Distress and Safety System (GMDSS) Convention.
3. If any aircraft intend to pass over the target area, please call Air Traffic Control in advance to inform the air traffic control station of the time of passage. We will cooperate and suspend firing.
4. Fishermen and the public who discover suspected unexploded ordnance (or explosives) is urged to immediately report to the police (call 110) or the Coast Guard (call 118). Do not move or transport without authorization to avoid any danger.
5. Northern Branch, CGA is requested to assist in control and security during firing hours.
6. Ships and aircraft are advised to avoid regulated area for safety.