



## 海軍大氣海洋局航船布告

中華民國115年6月16日

**107 (暫)** 臺灣、東引及澎湖海域 — 操演

依據 國防部海軍司令部115年6月12日國海戰訓字第1150046874、1150046879及1150047032號函。

說明 1. 115年6月至8月份執行實彈射擊操演，管制事項如附件。  
2. 航行船隻於演習時間內，禁止進入該操演水域。

位置 詳如附件。

關係圖書 0304 - 0306 - 0313 - 0319 - 0331 - 0334 - 0336 - 0352 - 0360 - 04525 - 04529

海軍大氣海洋局局長  
海軍上校 劉得凰

### NOTICE to MARINERS

Published by Naval Meteorological & Oceanographic Office, R.O.C.

Jun-16-2026

**107 (T)** Taiwan, Dongyin and Penghu Waters – Firing Exercise

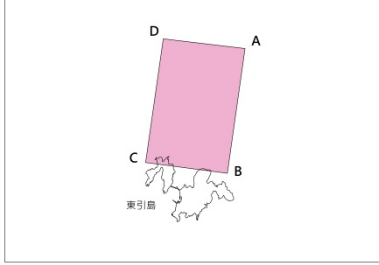
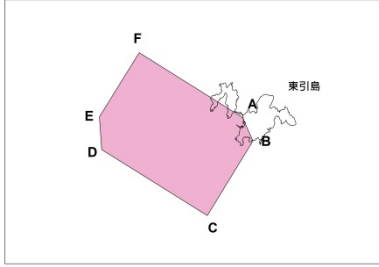
Source Navy Headquarters, MND, letter No. 1150046874, 1150046879 & 1150047032 dated June 12, 2026.

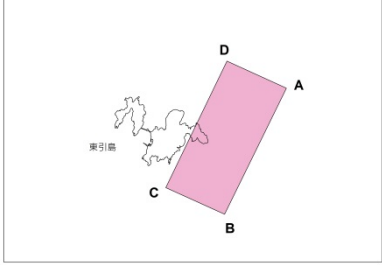
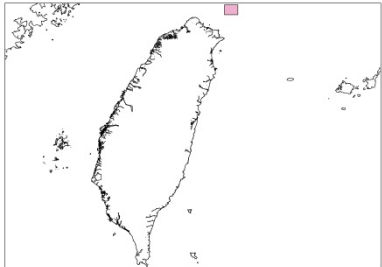
Details 1. The live ammunition fire exercise will take place from June to August 2026. Regulated content is shown as attachment.  
2. During the exercise period, all vessels are prohibited from sailing the exercise waters.

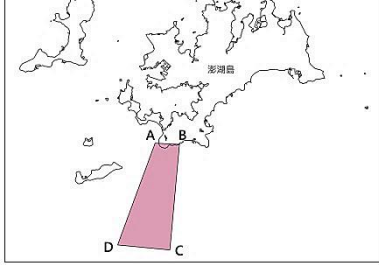
Position See attachment.

Chart affected 0304 - 0306 - 0313 - 0319 - 0331 - 0334 - 0336 - 0352 - 0360 - 04525 - 04529

*CAPT. Te Huang, Liu*  
*Director, NMOO*

	日期 Date	起訖時間 Time	點位 Position (WGS84)												
(A)	20260805 – 20260814 20260819 20260826 預備日(Alternative)： 20260801 – 20260804 20260820 – 20260821 20260827 – 20260828	0800-2200	<p>◎陸軍實彈射擊操演(Firing for Army Exercise)</p>  <table border="1" data-bbox="874 689 1334 808"> <tr> <td>A</td> <td>N 26°25'49.0", E 120°31'01.0"</td> </tr> <tr> <td>B</td> <td>N 26°22'36.0", E 120°30'30.0"</td> </tr> <tr> <td>C</td> <td>N 26°22'52.0", E 120°28'09.0"</td> </tr> <tr> <td>D</td> <td>N 26°26'04.0", E 120°28'40.0"</td> </tr> </table> <p>中心點： N 26°22'06.0"、E 120°27'30.0"                      危險區域：中心點半徑 7 浬所涵蓋之範圍                      空域管制高度：平均海水面上 6,000 呎                      Central point： N 26°22'06.0", E 120°27'30.0"                      Dangerous area： Central point with a radius of 7 NM.                      Elevation： 6,000 ft. Above MSL.                      ※ 聯絡人(Liaison officer)：                      李中尉(1LT Li) / Tel： 886-836-77176</p>	A	N 26°25'49.0", E 120°31'01.0"	B	N 26°22'36.0", E 120°30'30.0"	C	N 26°22'52.0", E 120°28'09.0"	D	N 26°26'04.0", E 120°28'40.0"				
A	N 26°25'49.0", E 120°31'01.0"														
B	N 26°22'36.0", E 120°30'30.0"														
C	N 26°22'52.0", E 120°28'09.0"														
D	N 26°26'04.0", E 120°28'40.0"														
(B)	20260805 – 20260814 20260819 20260826 預備日(Alternative)： 20260801 – 20260804 20260820 – 20260821 20260827 – 20260828	0800-2200	<p>◎陸軍實彈射擊操演(Firing for Army Exercise)</p>  <table border="1" data-bbox="874 1402 1334 1583"> <tr> <td>A</td> <td>N 26°22'06.0", E 120°29'07.0"</td> </tr> <tr> <td>B</td> <td>N 26°21'28.0", E 120°29'25.0"</td> </tr> <tr> <td>C</td> <td>N 26°19'29.0", E 120°28'04.0"</td> </tr> <tr> <td>D</td> <td>N 26°21'14.0", E 120°24'57.0"</td> </tr> <tr> <td>E</td> <td>N 26°22'06.0", E 120°24'53.0"</td> </tr> <tr> <td>F</td> <td>N 26°23'49.0", E 120°26'04.0"</td> </tr> </table> <p>中心點： N 26°23'36.0"、E 120°29'01.0"                      危險區域：中心點半徑 7 浬所涵蓋之範圍                      空域管制高度：平均海水面上 6,000 呎                      Central point： N 26°23'36.0", E 120°29'01.0"                      Dangerous area： Central point with a radius of 7 NM.                      Elevation： 6,000 ft. Above MSL.                      ※ 聯絡人(Liaison officer)：                      李中尉(1LT Li) / Tel： 886-836-77176</p>	A	N 26°22'06.0", E 120°29'07.0"	B	N 26°21'28.0", E 120°29'25.0"	C	N 26°19'29.0", E 120°28'04.0"	D	N 26°21'14.0", E 120°24'57.0"	E	N 26°22'06.0", E 120°24'53.0"	F	N 26°23'49.0", E 120°26'04.0"
A	N 26°22'06.0", E 120°29'07.0"														
B	N 26°21'28.0", E 120°29'25.0"														
C	N 26°19'29.0", E 120°28'04.0"														
D	N 26°21'14.0", E 120°24'57.0"														
E	N 26°22'06.0", E 120°24'53.0"														
F	N 26°23'49.0", E 120°26'04.0"														

日期 Date	起訖時間 Time	點位 Position (WGS84)								
(C)	20260805 – 20260814 20260819 20260826 預備日(Alternative)： 20260801 – 20260804 20260820 – 20260821 20260827 – 20260828	<p>◎陸軍實彈射擊操演(Firing for Army Exercise)</p>  <table border="1" data-bbox="874 689 1337 808"> <tr> <td>A</td> <td>N 26°23'13.0", E 120°32'48.0"</td> </tr> <tr> <td>B</td> <td>N 26°20'09.0", E 120°31'08.0"</td> </tr> <tr> <td>C</td> <td>N 26°20'49.0", E 120°29'34.0"</td> </tr> <tr> <td>D</td> <td>N 26°23'54.0", E 120°31'12.0"</td> </tr> </table> <p>中心點： N 26°22'06.0"、E 120°31'20.0"                      危險區域：中心點半徑 7 浬所涵蓋之範圍                      空域管制高度：平均海面上 6,000 呎                      Central point： N 26°22'06.0", E 120°31'20.0"                      Dangerous area：Central point with a radius of 7 NM.                      Elevation：6,000 ft. Above MSL.                      ※ 聯絡人(Liaison officer)：                      李中尉(1LT Li) / Tel：886-836-77176</p>	A	N 26°23'13.0", E 120°32'48.0"	B	N 26°20'09.0", E 120°31'08.0"	C	N 26°20'49.0", E 120°29'34.0"	D	N 26°23'54.0", E 120°31'12.0"
A	N 26°23'13.0", E 120°32'48.0"									
B	N 26°20'09.0", E 120°31'08.0"									
C	N 26°20'49.0", E 120°29'34.0"									
D	N 26°23'54.0", E 120°31'12.0"									
(D)	20260625	<p>◎海巡署實彈射擊操演(CGA Firing Exercise)</p>  <table border="1" data-bbox="874 1417 1337 1547"> <tr> <td>A</td> <td>N 25°27'54.0", E 122°00'30.0"</td> </tr> <tr> <td>B</td> <td>N 25°19'54.0", E 122°00'30.0"</td> </tr> <tr> <td>C</td> <td>N 25°19'54.0", E 122°12'30.0"</td> </tr> <tr> <td>D</td> <td>N 25°27'54.0", E 122°12'30.0"</td> </tr> </table> <p>中心點： N 25°24'00.0"、E 122°07'00.0"                      危險區域：中心點半徑 7 浬所涵蓋之範圍                      空域管制高度：平均海面上 1,000 呎                      Central point： N 25°24'00.0", E 122°07'00.0"                      Dangerous area：Central point with a radius of 7 NM.                      Elevation：1,000 ft. Above MSL                      ※ 聯絡人(Liaison officer)：                      洪先生(Mr. Hong) / Tel：886-2-24621451#201218</p>	A	N 25°27'54.0", E 122°00'30.0"	B	N 25°19'54.0", E 122°00'30.0"	C	N 25°19'54.0", E 122°12'30.0"	D	N 25°27'54.0", E 122°12'30.0"
A	N 25°27'54.0", E 122°00'30.0"									
B	N 25°19'54.0", E 122°00'30.0"									
C	N 25°19'54.0", E 122°12'30.0"									
D	N 25°27'54.0", E 122°12'30.0"									

日期 Date	起訖時間 Time	點位 Position (WGS84)								
(E)	20260714 – 20260716 預備日(Alternative) : 20260717	<p>◎陸軍實彈射擊操演(Firing for Army Exercise)</p>  <table border="1" data-bbox="858 703 1318 815"> <tr> <td>A</td> <td>N 23°30'39.0", E 119°34'06.0"</td> </tr> <tr> <td>B</td> <td>N 23°30'36.0", E 119°35'11.0"</td> </tr> <tr> <td>C</td> <td>N 23°26'16.0", E 119°34'46.0"</td> </tr> <tr> <td>D</td> <td>N 23°26'29.0", E 119°32'26.0"</td> </tr> </table> <p>中心點： N 23°28'56.0"、E 119°34'19.0" 危險區域：中心點半徑5浬所涵蓋之範圍 空域管制高度：平均海水面上5,000呎 Central point： N 23°28'56.0", E 119°34'19.0" Dangerous area： Central point with a radius of 5 NM. Elevation： 5,000 ft. Above MSL</p> <p>※ 聯絡人(Liaison officer)： 郭上尉(CPT Kuo) / Tel： 886-6-9260157</p>	A	N 23°30'39.0", E 119°34'06.0"	B	N 23°30'36.0", E 119°35'11.0"	C	N 23°26'16.0", E 119°34'46.0"	D	N 23°26'29.0", E 119°32'26.0"
A	N 23°30'39.0", E 119°34'06.0"									
B	N 23°30'36.0", E 119°35'11.0"									
C	N 23°26'16.0", E 119°34'46.0"									
D	N 23°26'29.0", E 119°32'26.0"									

※ 演習時間為本地時間(Exercise time is local time)

※ 備註(Remarks)：

航空器及船舶請避開管制區域以策安全。

Aircraft and ships are advised to avoid regulated area for safety.