



海軍大氣海洋局航船布告

中華民國115年6月8日

101 (暫) 臺灣及東沙島海域 — 操演

依據 國防部海軍司令部115年6月4日國海戰訓字第1150043971、1150043947、1150044202及1150044517號函。

說明 1. 115年6月及7月份執行實彈射擊操演，管制事項如附件。
2. 航行船隻於演習時間內，禁止進入該操演水域。

位置 詳如附件。

關係圖書 0313 - 0343 - 0350 - 0352 - 0360 - 04501 - 04523 - 0471B

海軍大氣海洋局局長
海軍上校 劉得凰

NOTICE to MARINERS

Published by Naval Meteorological & Oceanographic Office, R.O.C.

Jun-8-2026

101 (T) Taiwan, Dongsha Island Waters – Firing Exercise

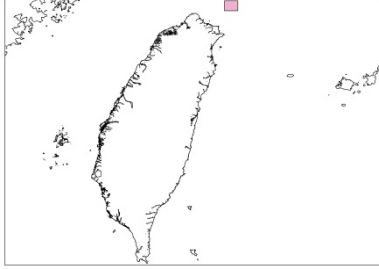
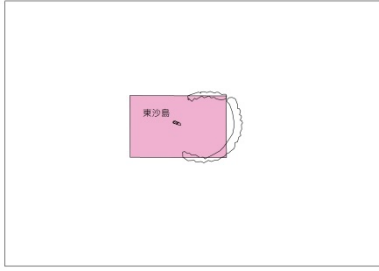
Source Navy Headquarters, MND, letter No. 1150043971, 1150043947, 1150044202 & 1150044517 dated June 4, 2026.

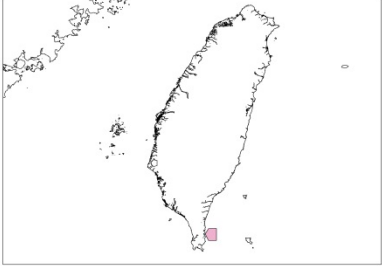
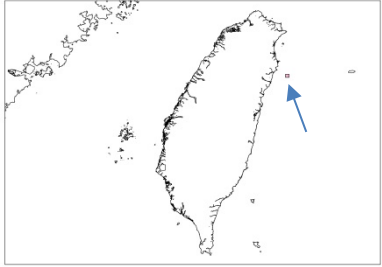
Details 1. The live ammunition fire exercise will take place in June and July 2026. Regulated content is shown as attachment.
2. During the exercise period, all vessels are prohibited from sailing the exercise waters.

Position See attachment.

Chart affected 0313 - 0343 - 0350 - 0352 - 0360 - 04501 - 04523 - 0471B

CAPT. Te Huang, Liu
Director, NMOO

	日期 Date	起訖時間 Time	點位 Position (WGS84)								
(A)	20260611	0800-1400	<p>◎海巡署實彈射擊操演(CGA Firing Exercise)</p>  <table border="1" data-bbox="874 707 1334 840"> <tr> <td>A</td> <td>N 25°27'54.0", E 122°00'30.0"</td> </tr> <tr> <td>B</td> <td>N 25°19'54.0", E 122°00'30.0"</td> </tr> <tr> <td>C</td> <td>N 25°19'54.0", E 122°12'30.0"</td> </tr> <tr> <td>D</td> <td>N 25°27'54.0", E 122°12'30.0"</td> </tr> </table> <p>中心點： N 25°24'00.0"、E 122°07'00.0" 危險區域：中心點半徑7浬所涵蓋之範圍 空域管制高度：平均海面上1,000呎 Central point： N 25°24'00.0", E 122°07'00.0" Dangerous area： Central point with a radius of 7 NM. Elevation： 1,000 ft. Above MSL ※ 聯絡人(Liaison officer)： 洪先生(Mr. Hong) / Tel： 886-2-24621451#201218</p>	A	N 25°27'54.0", E 122°00'30.0"	B	N 25°19'54.0", E 122°00'30.0"	C	N 25°19'54.0", E 122°12'30.0"	D	N 25°27'54.0", E 122°12'30.0"
A	N 25°27'54.0", E 122°00'30.0"										
B	N 25°19'54.0", E 122°00'30.0"										
C	N 25°19'54.0", E 122°12'30.0"										
D	N 25°27'54.0", E 122°12'30.0"										
(B)	20260711 20260718	0700-2200	<p>◎海巡署實彈射擊操演(Firing for CGA Exercise)</p>  <table border="1" data-bbox="874 1447 1334 1579"> <tr> <td>A</td> <td>N 20°46'47.0", E 116°35'01.0"</td> </tr> <tr> <td>B</td> <td>N 20°46'47.0", E 116°52'12.0"</td> </tr> <tr> <td>C</td> <td>N 20°36'27.0", E 116°52'12.0"</td> </tr> <tr> <td>D</td> <td>N 20°36'27.0", E 116°35'01.0"</td> </tr> </table> <p>中心點： N 20°42'00.0"、E 116°43'39.0" 危險區域：中心點半徑9浬所涵蓋之範圍 空域管制高度：平均海面上 12,000 呎 Central point： N 20°42'00.0", E 116°43'39.0" Dangerous area： Central point with a radius of 9 NM. Elevation： 12,000 ft. Above MSL ※ 聯絡人(Liaison officer)： 巡防官(Coast Guard Officer) / Tel： 886-7-2771001 #691001</p>	A	N 20°46'47.0", E 116°35'01.0"	B	N 20°46'47.0", E 116°52'12.0"	C	N 20°36'27.0", E 116°52'12.0"	D	N 20°36'27.0", E 116°35'01.0"
A	N 20°46'47.0", E 116°35'01.0"										
B	N 20°46'47.0", E 116°52'12.0"										
C	N 20°36'27.0", E 116°52'12.0"										
D	N 20°36'27.0", E 116°35'01.0"										

	日期 Date	起訖時間 Time	點位 Position (WGS84)										
(C)	20260701 – 20260703 20260707 預備日 (Alternative) : 20260713 – 20260715	1330-1700	◎陸軍實彈射擊操演(Firing for Army Exercise)  <table border="1" data-bbox="868 707 1334 875"> <tr><td>A</td><td>N 22°08'00.0", E 120°54'00.0"</td></tr> <tr><td>B</td><td>N 22°13'00.0", E 120°57'00.0"</td></tr> <tr><td>C</td><td>N 22°13'00.0", E 121°04'00.0"</td></tr> <tr><td>D</td><td>N 22°03'00.0", E 121°04'00.0"</td></tr> <tr><td>E</td><td>N 22°03'00.0", E 120°57'00.0"</td></tr> </table> 中心點： N 22°07'00.0"、E 120°58'00.0" 危險區域：中心點半徑 5 浬所涵蓋之範圍 空域管制高度：平均海面上 15,000 呎 Central point : N 22°07'00.0", E 120°58'00.0" Dangerous area : Central point with a radius of 5 NM. Elevation : 15,000 ft. Above MSL ※ 聯絡人(Liaison officer) : 黃少校(MAJ Huang) / Tel : 886-7-6693535	A	N 22°08'00.0", E 120°54'00.0"	B	N 22°13'00.0", E 120°57'00.0"	C	N 22°13'00.0", E 121°04'00.0"	D	N 22°03'00.0", E 121°04'00.0"	E	N 22°03'00.0", E 120°57'00.0"
	A	N 22°08'00.0", E 120°54'00.0"											
B	N 22°13'00.0", E 120°57'00.0"												
C	N 22°13'00.0", E 121°04'00.0"												
D	N 22°03'00.0", E 121°04'00.0"												
E	N 22°03'00.0", E 120°57'00.0"												
20260706	0800-1200 1330-1700 1900-2100												
(D)	20260617	0800-1200	◎海巡署實彈射擊操演(CGA Firing Exercise)  <table border="1" data-bbox="874 1469 1334 1603"> <tr><td>A</td><td>N 24°25'22.0", E 121°59'14.0"</td></tr> <tr><td>B</td><td>N 24°22'46.0", E 121°59'14.0"</td></tr> <tr><td>C</td><td>N 24°22'46.0", E 122°02'35.0"</td></tr> <tr><td>D</td><td>N 24°25'22.0", E 122°02'35.0"</td></tr> </table> 中心點： N 24°24'04.0"、E 122°00'55.0" 危險區域：中心點半徑 3 浬所涵蓋之範圍 空域管制高度：平均海面上 800 呎 Central point : N 24°24'04.0", E 122°00'55.0" Dangerous area : Central point with a radius of 3 NM.. Elevation : 800 ft. Above MSL. ※ 聯絡人(Liaison officer) : 陳先生(Mr. Chen) / Tel : 886-3-9961541 #207206	A	N 24°25'22.0", E 121°59'14.0"	B	N 24°22'46.0", E 121°59'14.0"	C	N 24°22'46.0", E 122°02'35.0"	D	N 24°25'22.0", E 122°02'35.0"		
A	N 24°25'22.0", E 121°59'14.0"												
B	N 24°22'46.0", E 121°59'14.0"												
C	N 24°22'46.0", E 122°02'35.0"												
D	N 24°25'22.0", E 122°02'35.0"												

附件
Attachment

NM 101

※ 演習時間為本地時間(Exercise time is local time)

※ 備註(Remarks)：

項次(A)、(B)

航空器及船舶請避開管制區域以策安全。

Aircraft and ships are advised to avoid regulated area for safety.

項次(C)

1. 實際執行之空管範圍以民航局所發布為準。

2. 船舶及航空器請避開管制區域以策安全。

1. The actual airspace control area shall be subject to the announcement of the CAA.

2. Ships and aircraft are advised to avoid regulated area for safety.

項次(D)

1. 請漁業廣播電台於本場射擊時間內每日定時廣播，以維護海上作業船隻安全。

2. 航空器及船舶請避開管制區域以策安全。

1. Fishery radio stations are requested to broadcast at scheduled times daily during the firing period to ensure the safety of vessels operating at sea.

2. Aircraft and ships are advised to avoid regulated area for safety.