



海軍大氣海洋局航船布告

中華民國115年6月5日

100 (暫) 臺灣海域 — 操演

依據 國防部空軍司令部115年6月2日國空戰整字第1150127632號函。

說明 1. 115年7月份執行實彈射擊操演，管制事項如附件。
2. 航行船隻於演習時間內，禁止進入該操演水域。

位置 詳如附件。

關係圖書 0306 - 0313 - 0319 - 0331 - 0336 - 0338 - 0343 - 0352 - 0356 - 04507 - 04524 - 04528 - 0471B

海軍大氣海洋局局長
海軍上校 劉得凰

NOTICE to MARINERS

Published by Naval Meteorological & Oceanographic Office, R.O.C.

Jun-5-2026

100 (T) Taiwan Waters – Firing Exercise

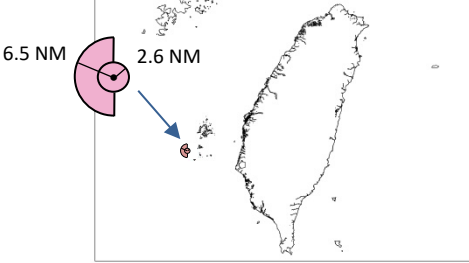
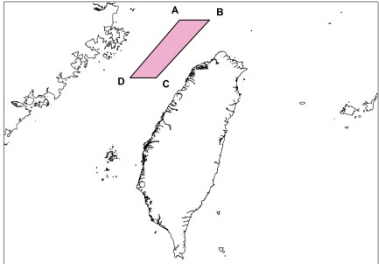
Source Air Force Headquarters, MND, letter No. 1150127632 dated June 2, 2026.

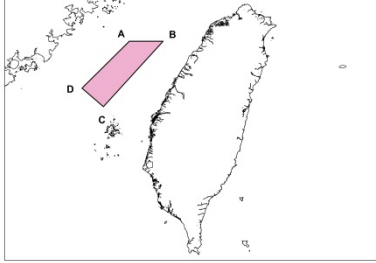
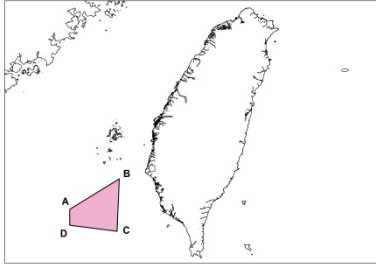
Details 1. The live ammunition fire exercise will take place in July 2026. Regulated content is shown as attachment.
2. During the exercise period, all vessels are prohibited from sailing the exercise waters.

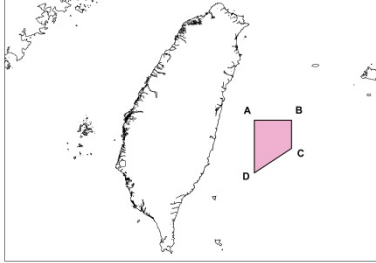
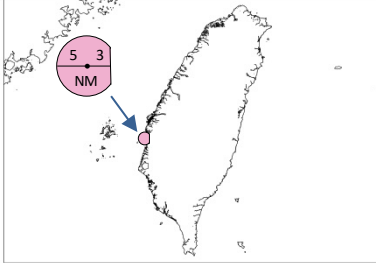
Position See attachment.

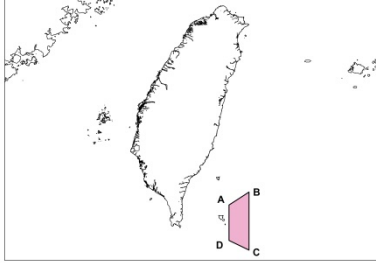
Chart affected 0306 - 0313 - 0319 - 0331 - 0336 - 0338 - 0343 - 0352 - 0356 - 04507 - 04524 - 04528 - 0471B

CAPT. Te Huang, Liu
Director, NMOO

	日期 Date	起訖時間 Time	點位 Position (WGS84)								
(A)	20260701 – 20260703 20260706 – 20260710 20260713 – 20260717 20260720 – 20260724 20260727 – 20260731	0700-2200	<p>◎空軍實彈射擊操演(Fire for Air Force Exercise)</p>  <p>中心點： N 23°18'18.0"、E 119°20'33.0" 危險區域：中心點半徑 6.5 浬所涵蓋之範圍 《除去 0°至 180°所涵蓋及半徑大於 2.6 浬之範圍》 空域管制高度：平均海水上15,000呎 Central point：N 23°18'18.0", E 119°20'33.0" Dangerous area：Central point with a radius of 6.5 NM. 《The area from 0° to 180° clockwise and the radius of more than 2.6 NM is excluded》。 Elevation：15,000 ft. Above MSL ※ 聯絡人(Liaison officer)： 謝少校(MAJ Hsieh) / Tel：886-5-2854087</p>								
(B)	20260701 – 20260703 20260706 – 20260710 20260713 – 20260717 20260720 – 20260724 20260727 – 20260731	0700-1800	<p>◎空軍實彈射擊操演(Fire for Air Force Exercise)</p>  <table border="1" data-bbox="874 1447 1334 1563"> <tbody> <tr> <td>A</td> <td>N 25°48'00.0", E 120°48'00.0"</td> </tr> <tr> <td>B</td> <td>N 25°48'00.0", E 121°20'00.0"</td> </tr> <tr> <td>C</td> <td>N 24°52'00.0", E 120°23'00.0"</td> </tr> <tr> <td>D</td> <td>N 24°52'00.0", E 119°55'00.0"</td> </tr> </tbody> </table> <p>中心點： N 25°20'00.0"、E 120°37'00.0" 危險區域：中心點半徑31浬所涵蓋之範圍 空域管制高度：平均海水上30,000呎 Central point：N 25°20'00.0", E 120°37'00.0" Dangerous area：Central point with a radius of 31 NM. Elevation：30,000 ft. Above MSL ※ 聯絡人(Liaison officer)： 曾少校(MAJ Zeng) / Tel：886-3-5334111 ext.373306</p>	A	N 25°48'00.0", E 120°48'00.0"	B	N 25°48'00.0", E 121°20'00.0"	C	N 24°52'00.0", E 120°23'00.0"	D	N 24°52'00.0", E 119°55'00.0"
A	N 25°48'00.0", E 120°48'00.0"										
B	N 25°48'00.0", E 121°20'00.0"										
C	N 24°52'00.0", E 120°23'00.0"										
D	N 24°52'00.0", E 119°55'00.0"										

	日期 Date	起訖時間 Time	點位 Position (WGS84)								
(C)	20260701 – 20260703 20260706 – 20260710 20260713 – 20260717 20260720 – 20260724 20260727 – 20260731	0700-1630	<p>◎空軍實彈射擊操演(Fire for Air Force Exercise)</p>  <table border="1" data-bbox="876 689 1334 801"> <tr> <td>A</td> <td>N 24°48'00.0", E 119°50'00.0"</td> </tr> <tr> <td>B</td> <td>N 24°48'00.0", E 120°20'00.0"</td> </tr> <tr> <td>C</td> <td>N 23°55'00.0", E 119°27'00.0"</td> </tr> <tr> <td>D</td> <td>N 24°10'00.0", E 119°08'00.0"</td> </tr> </table> <p> 中心點： N 24°24'00.0"、E 119°46'00.0" 危險區域：中心點半徑5浬所涵蓋之範圍 空域管制高度：平均海面上20,000呎 Central point： N 24°24'00.0", E 119°46'00.0" Dangerous area：Central point with a radius of 5 NM. Elevation：20,000 ft. Above MSL ※ 聯絡人(Liaison officer)： 粘少校(MAJ Nien) / Tel：886-4-25623411 ext.573313 </p>	A	N 24°48'00.0", E 119°50'00.0"	B	N 24°48'00.0", E 120°20'00.0"	C	N 23°55'00.0", E 119°27'00.0"	D	N 24°10'00.0", E 119°08'00.0"
A	N 24°48'00.0", E 119°50'00.0"										
B	N 24°48'00.0", E 120°20'00.0"										
C	N 23°55'00.0", E 119°27'00.0"										
D	N 24°10'00.0", E 119°08'00.0"										
(D)	20260701 – 20260703 20260706 – 20260710 20260713 – 20260717 20260720 – 20260724 20260727 – 20260731	0700-1700	<p>◎空軍實彈射擊操演(Fire for Air Force Exercise)</p>  <table border="1" data-bbox="858 1440 1321 1552"> <tr> <td>A</td> <td>N 22°34'00.0", E 118°55'00.0"</td> </tr> <tr> <td>B</td> <td>N 22°59'00.0", E 119°39'00.0"</td> </tr> <tr> <td>C</td> <td>N 22°16'00.0", E 119°37'00.0"</td> </tr> <tr> <td>D</td> <td>N 22°21'00.0", E 118°55'00.0"</td> </tr> </table> <p> 中心點： N 22°32'00.0"、E 119°18'00.0" 危險區域：中心點半徑10浬所涵蓋之範圍 空域管制高度：平均海面上25,000呎 Central point： N 22°32'00.0", E 119°18'00.0" Dangerous area：Central point with a radius of 10 NM. Elevation：25,000 ft. Above MSL ※ 聯絡人(Liaison officer)： 陳少校(MAJ Chen) / Tel：886-6-2684815 ext.974305 </p>	A	N 22°34'00.0", E 118°55'00.0"	B	N 22°59'00.0", E 119°39'00.0"	C	N 22°16'00.0", E 119°37'00.0"	D	N 22°21'00.0", E 118°55'00.0"
A	N 22°34'00.0", E 118°55'00.0"										
B	N 22°59'00.0", E 119°39'00.0"										
C	N 22°16'00.0", E 119°37'00.0"										
D	N 22°21'00.0", E 118°55'00.0"										

	日期 Date	起訖時間 Time	點位 Position (WGS84)								
(E)	20260701 – 20260703 20260706 – 20260710 20260713 – 20260717 20260720 – 20260724 20260727 – 20260731	0700-1700	<p>◎空軍實彈射擊操演(Fire for Air Force Exercise)</p>  <table border="1" data-bbox="858 689 1321 801"> <tr> <td>A</td> <td>N 23°43'00.0", E 122°05'00.0"</td> </tr> <tr> <td>B</td> <td>N 23°43'00.0", E 122°38'00.0"</td> </tr> <tr> <td>C</td> <td>N 23°20'00.0", E 122°38'00.0"</td> </tr> <tr> <td>D</td> <td>N 23°00'00.0", E 122°05'00.0"</td> </tr> </table> <p> 中心點： N 23°26'30.0"、E 122°21'30.0" 危險區域：中心點半徑31浬所涵蓋之範圍 空域管制高度：平均海面上30,000呎 Central point： N 23°26'30.0", E 122°21'30.0" Dangerous area：Central point with a radius of 31 NM. Elevation：30,000 ft. Above MSL ※ 聯絡人(Liaison officer)： 周少校(MAJ Chou / Tel：886-3-8221143 ext.874309 </p>	A	N 23°43'00.0", E 122°05'00.0"	B	N 23°43'00.0", E 122°38'00.0"	C	N 23°20'00.0", E 122°38'00.0"	D	N 23°00'00.0", E 122°05'00.0"
A	N 23°43'00.0", E 122°05'00.0"										
B	N 23°43'00.0", E 122°38'00.0"										
C	N 23°20'00.0", E 122°38'00.0"										
D	N 23°00'00.0", E 122°05'00.0"										
(F)	20260701 – 20260703 20260706 – 20260710 20260713 – 20260717 20260720 – 20260724 20260727 – 20260731	0700-1800	<p>◎空軍實彈射擊操演(Fire for Air Force Exercise)</p>  <p> 中心點： N 23°29'54.0"、E 120°07'59.0" 危險區域：中心點半徑5浬所涵蓋之範圍 《去除120°10'59.0"E以東部分》 空域管制高度：平均海面上15,000呎 Central point： N 23°29'54.0", E 120°07'59.0" Dangerous area：Central point with a radius of 5 NM. 《The east part of 120°10'59.0"E is excluded》 Elevation：15,000 ft. Above MSL ※ 聯絡人(Liaison officer)： 謝少校(MAJ Hsieh) / Tel：886-5-2854087 </p>								

	日期 Date	起訖時間 Time	點位 Position (WGS84)								
(G)	20260701 – 20260703 20260706 – 20260710 20260713 – 20260717 20260720 – 20260724 20260727 – 20260731	0700-1300 1400-1700	<p>◎空軍實彈射擊操演(Fire for Air Force Exercise)</p>  <table border="1" data-bbox="858 689 1321 801"> <tr> <td>A</td> <td>N 22°14'53.0", E 121°40'29.0"</td> </tr> <tr> <td>B</td> <td>N 22°26'53.0", E 122°00'29.0"</td> </tr> <tr> <td>C</td> <td>N 21°32'53.0", E 122°00'29.0"</td> </tr> <tr> <td>D</td> <td>N 21°41'53.0", E 121°40'29.0"</td> </tr> </table> <p> 中心點： N 21°59'30.0"、E 121°51'00.0" 危險區域：中心點半徑5浬所涵蓋之範圍 空域管制高度：平均海面上37,000呎 Central point： N 21°59'30.0", E 121°51'00.0" Dangerous area：Central point with a radius of 5 NM. Elevation：37,000 ft. Above MSL ※ 聯絡人(Liaison officer)： 李少校(MAJ Li) / Tel：886-89-228411 ext.871304 </p>	A	N 22°14'53.0", E 121°40'29.0"	B	N 22°26'53.0", E 122°00'29.0"	C	N 21°32'53.0", E 122°00'29.0"	D	N 21°41'53.0", E 121°40'29.0"
A	N 22°14'53.0", E 121°40'29.0"										
B	N 22°26'53.0", E 122°00'29.0"										
C	N 21°32'53.0", E 122°00'29.0"										
D	N 21°41'53.0", E 121°40'29.0"										

※ 演習時間為本地時間(Exercise time is local time)

※ 備註(Remarks)：

1. 實際執行之空管範圍及期程以民航局所發布為準。
2. 船舶及航空器請避開管制區域以策安全。

1. The actual airspace control areas and schedule shall be subject to the announcement of the CAA.
2. Ships and aircraft are advised to avoid regulated area for safety.