



海軍大氣海洋局航船布告

中華民國112年5月16日

81 (暫) 臺灣海域 — 操演

依據 國防部海軍司令部112年5月11日國海戰訓字第1120037489號函。
說明 1.112年5月執行年度訓練操演。
2.航行船隻於演習時間內，禁止進入該操演水域。
位置 詳如附件。
海圖 0354B - 0353 - 0355 - 04511 - 04512 - 04513 - 04515 - 04516 - 0350 - 0352 - 0360 - 0306 - 0313
參考布告 取消112年第78(暫)號航船布告

海軍大氣海洋局局長
海軍上校 孫永大

NOTICE to MARINERS

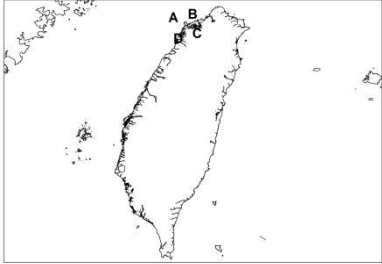


Published by Naval Meteorological & Oceanographic Office, R.O.C.

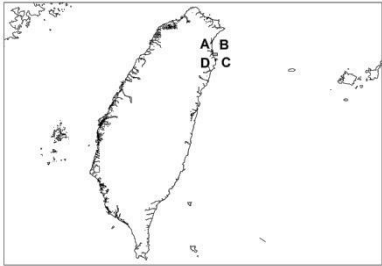
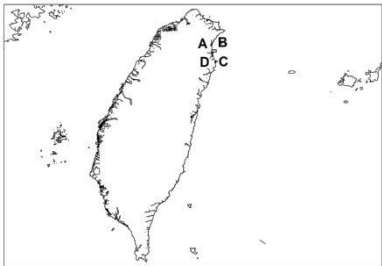
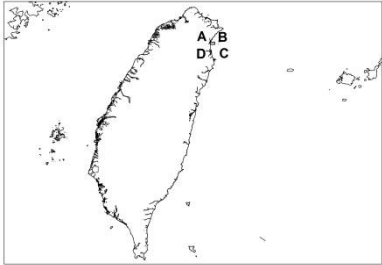
May-16-2023

81 (T) Taiwan Waters – Exercise

Source Navy Headquarters, MND, letter No. 1120037489 dated May 11, 2023.
Details 1. Military exercise will take place in May 2023.
2. During the exercise period, all vessels are prohibited from sailing the exercise waters.
Position See attachment.
Chart affected 0354B - 0353 - 0355 - 04511 - 04512 - 04513 - 04515 - 04516 - 0350 - 0352 - 0360 - 0306 - 0313
Reference Former Notice 78(T)/2023 is cancelled.

CAPT. Yung-Da Sun
Commanding Officer, NMOO

	日期 Date	起訖時間 Time	點位 Position (WGS84)								
(A)	20230517	0600-1000	<p>◎海軍年度訓練操演(Navy Military Exercise)</p>  <table border="1" data-bbox="868 595 1334 712"> <tr> <td>A</td> <td>N 25°04'50.0", E 121°02'24.0"</td> </tr> <tr> <td>B</td> <td>N 25°05'50.0", E 121°04'18.0"</td> </tr> <tr> <td>C</td> <td>N 25°03'12.0", E 121°06'00.0"</td> </tr> <tr> <td>D</td> <td>N 25°02'12.0", E 121°04'00.0"</td> </tr> </table> <p>中心點： N 25°04'00.0"、E 121°04'00.0" 危險區域：中心點半徑 1.5 浬所涵蓋之範圍 Central point : N 25°04'00.0", E 121°04'00.0" Dangerous area : Central point with a radius of 1.5 nautical miles.</p>	A	N 25°04'50.0", E 121°02'24.0"	B	N 25°05'50.0", E 121°04'18.0"	C	N 25°03'12.0", E 121°06'00.0"	D	N 25°02'12.0", E 121°04'00.0"
A	N 25°04'50.0", E 121°02'24.0"										
B	N 25°05'50.0", E 121°04'18.0"										
C	N 25°03'12.0", E 121°06'00.0"										
D	N 25°02'12.0", E 121°04'00.0"										
(B)	20230517	1000-1400	<p>◎海軍年度訓練操演(Navy Military Exercise)</p>  <table border="1" data-bbox="868 1200 1334 1317"> <tr> <td>A</td> <td>N 25°08'48.0", E 121°19'06.0"</td> </tr> <tr> <td>B</td> <td>N 25°08'48.0", E 121°19'42.0"</td> </tr> <tr> <td>C</td> <td>N 25°07'24.0", E 121°19'42.0"</td> </tr> <tr> <td>D</td> <td>N 25°07'24.0", E 121°19'06.0"</td> </tr> </table> <p>中心點： N 25°08'09.0"、E 121°19'24.0" 危險區域：中心點半徑 1.3 浬所涵蓋之範圍 Central point : N 25°08'09.0", E 121°19'24.0" Dangerous area : Central point with a radius of 1.3 nautical miles.</p>	A	N 25°08'48.0", E 121°19'06.0"	B	N 25°08'48.0", E 121°19'42.0"	C	N 25°07'24.0", E 121°19'42.0"	D	N 25°07'24.0", E 121°19'06.0"
A	N 25°08'48.0", E 121°19'06.0"										
B	N 25°08'48.0", E 121°19'42.0"										
C	N 25°07'24.0", E 121°19'42.0"										
D	N 25°07'24.0", E 121°19'06.0"										
(C)	20230518	0500-1200	<p>◎海軍年度訓練操演(Navy Military Exercise)</p>  <table border="1" data-bbox="868 1805 1334 1921"> <tr> <td>A</td> <td>N 25°13'46.0", E 121°22'36.0"</td> </tr> <tr> <td>B</td> <td>N 25°11'08.0", E 121°26'00.0"</td> </tr> <tr> <td>C</td> <td>N 25°09'36.0", E 121°24'36.0"</td> </tr> <tr> <td>D</td> <td>N 25°12'12.0", E 121°21'12.0"</td> </tr> </table> <p>中心點： N 25°11'36.0"、E 121°23'36.0" 危險區域：中心點半徑 2 浬所涵蓋之範圍 Central point : N 25°11'36.0", E 121°23'36.0" Dangerous area : Central point with a radius of 2 nautical miles.</p>	A	N 25°13'46.0", E 121°22'36.0"	B	N 25°11'08.0", E 121°26'00.0"	C	N 25°09'36.0", E 121°24'36.0"	D	N 25°12'12.0", E 121°21'12.0"
A	N 25°13'46.0", E 121°22'36.0"										
B	N 25°11'08.0", E 121°26'00.0"										
C	N 25°09'36.0", E 121°24'36.0"										
D	N 25°12'12.0", E 121°21'12.0"										

	日期 Date	起訖時間 Time	點位 Position (WGS84)								
(D)	20230524	0500-1100	<p>◎海軍年度訓練操演(Navy Military Exercise)</p>  <table border="1" data-bbox="868 595 1334 712"> <tr> <td>A</td> <td>N 24°41'00.0", E 121°50'00.0"</td> </tr> <tr> <td>B</td> <td>N 24°41'00.0", E 121°54'00.0"</td> </tr> <tr> <td>C</td> <td>N 24°39'00.0", E 121°54'00.0"</td> </tr> <tr> <td>D</td> <td>N 24°39'00.0", E 121°50'00.0"</td> </tr> </table> <p>中心點： N 24°40'00.0"、E 121°51'00.0" 危險區域：中心點半徑 2 浬所涵蓋之範圍 Central point : N 24°40'00.0", E 121°51'00.0" Dangerous area : Central point with a radius of 2 nautical miles.</p>	A	N 24°41'00.0", E 121°50'00.0"	B	N 24°41'00.0", E 121°54'00.0"	C	N 24°39'00.0", E 121°54'00.0"	D	N 24°39'00.0", E 121°50'00.0"
A	N 24°41'00.0", E 121°50'00.0"										
B	N 24°41'00.0", E 121°54'00.0"										
C	N 24°39'00.0", E 121°54'00.0"										
D	N 24°39'00.0", E 121°50'00.0"										
(E)	20230524	0500-1100	<p>◎海軍年度訓練操演(Navy Military Exercise)</p>  <table border="1" data-bbox="868 1196 1334 1312"> <tr> <td>A</td> <td>N 24°45'30.0", E 121°49'00.0"</td> </tr> <tr> <td>B</td> <td>N 24°45'30.0", E 121°53'00.0"</td> </tr> <tr> <td>C</td> <td>N 24°43'30.0", E 121°53'00.0"</td> </tr> <tr> <td>D</td> <td>N 24°43'30.0", E 121°49'00.0"</td> </tr> </table> <p>中心點： N 24°44'30.0"、E 121°51'00.0" 危險區域：中心點半徑 2 浬所涵蓋之範圍 Central point : N 24°44'30.0", E 121°51'00.0" Dangerous area : Central point with a radius of 2 nautical miles.</p>	A	N 24°45'30.0", E 121°49'00.0"	B	N 24°45'30.0", E 121°53'00.0"	C	N 24°43'30.0", E 121°53'00.0"	D	N 24°43'30.0", E 121°49'00.0"
A	N 24°45'30.0", E 121°49'00.0"										
B	N 24°45'30.0", E 121°53'00.0"										
C	N 24°43'30.0", E 121°53'00.0"										
D	N 24°43'30.0", E 121°49'00.0"										
(F)	20230525	0500-1000	<p>◎海軍年度訓練操演(Navy Military Exercise)</p>  <table border="1" data-bbox="868 1800 1334 1917"> <tr> <td>A</td> <td>N 24°50'00.0", E 121°49'00.0"</td> </tr> <tr> <td>B</td> <td>N 24°50'00.0", E 121°53'00.0"</td> </tr> <tr> <td>C</td> <td>N 24°48'00.0", E 121°53'00.0"</td> </tr> <tr> <td>D</td> <td>N 24°48'00.0", E 121°49'00.0"</td> </tr> </table> <p>中心點： N 24°49'00.0"、E 121°51'00.0" 危險區域：中心點半徑 2 浬所涵蓋之範圍 Central point : N 24°49'00.0", E 121°51'00.0" Dangerous area : Central point with a radius of 2 nautical miles.</p>	A	N 24°50'00.0", E 121°49'00.0"	B	N 24°50'00.0", E 121°53'00.0"	C	N 24°48'00.0", E 121°53'00.0"	D	N 24°48'00.0", E 121°49'00.0"
A	N 24°50'00.0", E 121°49'00.0"										
B	N 24°50'00.0", E 121°53'00.0"										
C	N 24°48'00.0", E 121°53'00.0"										
D	N 24°48'00.0", E 121°49'00.0"										

※ 演習時間為本地時間
Exercise time is local time