



## 海軍大氣海洋局航船布告

中華民國112年1月11日

### 7(暫) 臺灣海域 — 操演

依據 國防部海軍司令部112年1月9日國海戰訓字第1120000991號函。

說明 1. 112年2月執行實彈射擊操演。  
2. 航行船隻於演習時間內，禁止進入該操演水域。

位置 詳如附件。

海圖 0341C - 04505 - 04528 - 0331 - 0338 - 0336 - 0340 - 0352 - 0360 - 0319 - 0313

海軍大氣海洋局局長  
海軍上校 孫永大

## NOTICE to MARINERS

Published by Naval Meteorological & Oceanographic Office, R.O.C.

Jan-11-2023

### 7(T) Taiwan Waters – Firing Exercise

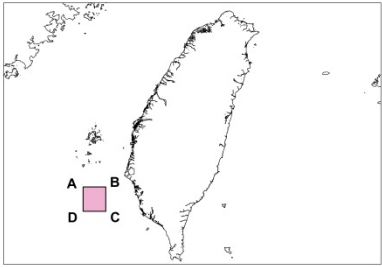
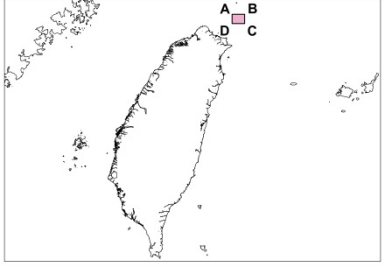
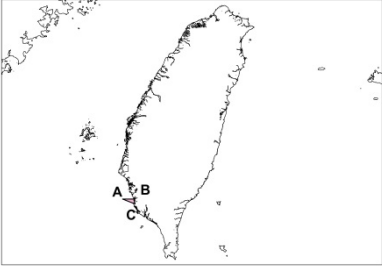
Source Navy Headquarters, MND, letter No. 1120000991 dated January 9, 2023.

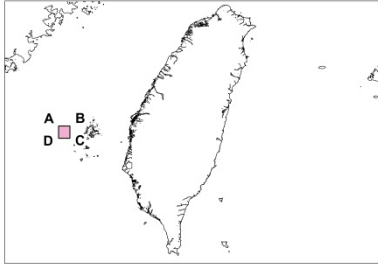
Details 1. The live ammunition fire exercise will take place in February 2023.  
2. During the exercise period, all vessels are prohibited from sailing the exercise waters.

Position See attachment.

Chart affected 0341C - 04505 - 04528 - 0331 - 0338 - 0336 - 0340 - 0352 - 0360 - 0319 - 0313

*CAPT. Yung-Da Sun*  
*Commanding Officer, NMOO*

	日期 Date	起訖時間 Time	點位 Position (WGS84)								
(A)	20230201 – 20230203 20230216 – 20230217 20230223 – 20230224	0800-1700	<p>◎海軍實彈射擊操演(Navy Firing Exercise)</p>  <table border="1" data-bbox="868 629 1334 741"> <tr> <td>A</td> <td>N 22°54'54.0", E 119°25'29.0"</td> </tr> <tr> <td>B</td> <td>N 22°54'54.0", E 119°45'29.0"</td> </tr> <tr> <td>C</td> <td>N 22°34'54.0", E 119°45'29.0"</td> </tr> <tr> <td>D</td> <td>N 22°34'54.0", E 119°25'29.0"</td> </tr> </table> <p>中心點： N 22°44'54.0"、E 119°35'29.0" 危險區域：中心點半徑 15 浬所涵蓋之範圍 Central point : N 22°44'54.0", E 119°35'29.0" Dangerous area : Central point with a radius of 15 nautical miles.</p>	A	N 22°54'54.0", E 119°25'29.0"	B	N 22°54'54.0", E 119°45'29.0"	C	N 22°34'54.0", E 119°45'29.0"	D	N 22°34'54.0", E 119°25'29.0"
	A	N 22°54'54.0", E 119°25'29.0"									
B	N 22°54'54.0", E 119°45'29.0"										
C	N 22°34'54.0", E 119°45'29.0"										
D	N 22°34'54.0", E 119°25'29.0"										
20230207 – 20230210 20230213 – 20230215 20230220 – 20230222	0700-1700										
(B)	20230201 – 20230204 20230206 – 20230210 20230213 – 20230218 20230220 – 20230224	0800-1700	<p>◎海軍實彈射擊操演(Navy Firing Exercise)</p>  <table border="1" data-bbox="868 1240 1334 1352"> <tr> <td>A</td> <td>N 25°27'54.0", E 122°00'30.0"</td> </tr> <tr> <td>B</td> <td>N 25°27'54.0", E 122°12'30.0"</td> </tr> <tr> <td>C</td> <td>N 25°19'54.0", E 122°12'30.0"</td> </tr> <tr> <td>D</td> <td>N 25°19'54.0", E 122°00'30.0"</td> </tr> </table> <p>中心點： N 25°23'54.0"、E 122°06'30.0" 危險區域：中心點半徑 7 浬所涵蓋之範圍 Central point : N 25°23'54.0", E 122°06'30.0" Dangerous area : Central point with a radius of 7 nautical miles.</p>	A	N 25°27'54.0", E 122°00'30.0"	B	N 25°27'54.0", E 122°12'30.0"	C	N 25°19'54.0", E 122°12'30.0"	D	N 25°19'54.0", E 122°00'30.0"
A	N 25°27'54.0", E 122°00'30.0"										
B	N 25°27'54.0", E 122°12'30.0"										
C	N 25°19'54.0", E 122°12'30.0"										
D	N 25°19'54.0", E 122°00'30.0"										
(C)	20230201 – 20230202 20230207 – 20230209 20230214 – 20230216 20230221 – 20230222	0800-1700	<p>◎海軍實彈射擊操演(Navy Firing Exercise)</p>  <table border="1" data-bbox="868 1852 1334 1942"> <tr> <td>A</td> <td>N 22°42'54.0", E 120°05'29.0"</td> </tr> <tr> <td>B</td> <td>N 22°42'54.0", E 120°15'29.0"</td> </tr> <tr> <td>C</td> <td>N 22°38'54.0", E 120°16'29.0"</td> </tr> </table> <p>中心點： N 22°42'00.0"、E 120°12'00.0" 危險區域：中心點半徑 5 浬所涵蓋之範圍 Central point : N 22°42'00.0", E 120°12'00.0" Dangerous area : Central point with a radius of 5 nautical miles.</p>	A	N 22°42'54.0", E 120°05'29.0"	B	N 22°42'54.0", E 120°15'29.0"	C	N 22°38'54.0", E 120°16'29.0"		
	A	N 22°42'54.0", E 120°05'29.0"									
B	N 22°42'54.0", E 120°15'29.0"										
C	N 22°38'54.0", E 120°16'29.0"										
20230203 20230210 20230217 20230224	1300-1700										

	日期 Date	起訖時間 Time	點位 Position (WGS84)								
(D)	20230201 – 20230204 20230206 – 20230210 20230213 – 20230218 20230220 – 20230224	0700-1700	<p>◎海軍實彈射擊操演(Navy Firing Exercise)</p>  <table border="1" data-bbox="871 629 1337 741"> <tr> <td>A</td> <td>N 23°39'54.0", E 119°05'29.0"</td> </tr> <tr> <td>B</td> <td>N 23°39'54.0", E 119°15'29.0"</td> </tr> <tr> <td>C</td> <td>N 23°29'54.0", E 119°15'29.0"</td> </tr> <tr> <td>D</td> <td>N 23°29'54.0", E 119°05'29.0"</td> </tr> </table> <p>中心點： N 23°34'54.0"、E 119°10'29.0"                      危險區域：中心點半徑 10 哩所涵蓋之範圍                      Central point： N 23°34'54.0", E 119°10'29.0"                      Dangerous area： Central point with a radius of 10 nautical miles.</p>	A	N 23°39'54.0", E 119°05'29.0"	B	N 23°39'54.0", E 119°15'29.0"	C	N 23°29'54.0", E 119°15'29.0"	D	N 23°29'54.0", E 119°05'29.0"
A	N 23°39'54.0", E 119°05'29.0"										
B	N 23°39'54.0", E 119°15'29.0"										
C	N 23°29'54.0", E 119°15'29.0"										
D	N 23°29'54.0", E 119°05'29.0"										

※ 演習時間為本地時間  
Exercise time is local time