



海軍大氣海洋局航船布告

中華民國112年4月17日

59 (暫) 臺灣海域 — 操演

依據 國防部海軍司令部112年4月12日國海戰訓字第1120028187號函。
說明 1. 112年4月執行空層空域操演。
2. 航行船隻於演習時間內，禁止進入該操演水域。
位置 詳如附件。
海圖 04503 - 0338 - 0340 - 0343 - 0348 - 0313 - 0471B

海軍大氣海洋局局長
海軍上校 孫永大

NOTICE to MARINERS

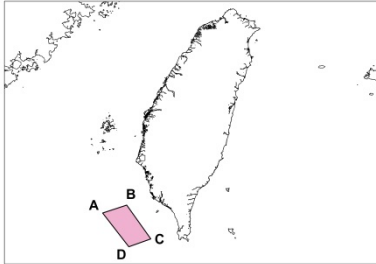
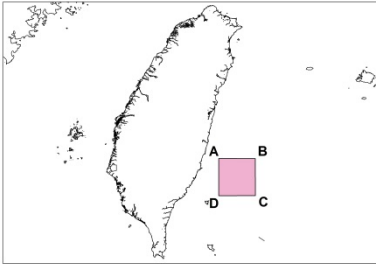
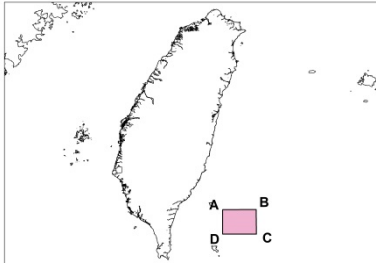
Published by Naval Meteorological & Oceanographic Office, R.O.C.

Apr-17-2023

59 (T) Taiwan Waters – Exercise

Source Navy Headquarters, MND, letter No. 1120028187 dated April 12, 2023.
Details 1. Military exercise will take place in April 2023.
2. During the exercise period, all vessels are prohibited from sailing the exercise waters.
Position See attachment.
Chart affected 04503 - 0338 - 0340 - 0343 - 0348 - 0313 - 0471B

CAPT. Yung-Da Sun
Commanding Officer, NMOO

	日期 Date	起訖時間 Time	點位 Position (WGS84)								
(A)	20230417	1300-1800	<p>◎海軍空層空域操演(Navy Airspace Exercise)</p>  <table border="1" data-bbox="868 611 1334 725"> <tr><td>A</td><td>N 22°19'00.0", E 119°30'00.0"</td></tr> <tr><td>B</td><td>N 22°26'00.0", E 119°54'00.0"</td></tr> <tr><td>C</td><td>N 21°56'00.0", E 120°16'00.0"</td></tr> <tr><td>D</td><td>N 21°49'00.0", E 119°55'00.0"</td></tr> </table> <p>中心點： N 22°06'30.0"、E 119°54'30.0" 危險區域：中心點半徑 18 浬所涵蓋之範圍 Central point : N 22°06'30.0", E 119°54'30.0" Dangerous area : Central point with a radius of 18 nautical miles.</p>	A	N 22°19'00.0", E 119°30'00.0"	B	N 22°26'00.0", E 119°54'00.0"	C	N 21°56'00.0", E 120°16'00.0"	D	N 21°49'00.0", E 119°55'00.0"
	A	N 22°19'00.0", E 119°30'00.0"									
	B	N 22°26'00.0", E 119°54'00.0"									
C	N 21°56'00.0", E 120°16'00.0"										
D	N 21°49'00.0", E 119°55'00.0"										
20230420	0700-1200 1300-1600										
20230424	1500-2100										
(B)	20230426	0700-1600	<p>◎海軍空層空域操演(Navy Airspace Exercise)</p>  <table border="1" data-bbox="868 1209 1334 1323"> <tr><td>A</td><td>N 23°15'00.0", E 121°40'00.0"</td></tr> <tr><td>B</td><td>N 23°15'00.0", E 122°12'00.0"</td></tr> <tr><td>C</td><td>N 22°45'00.0", E 122°12'00.0"</td></tr> <tr><td>D</td><td>N 22°45'00.0", E 121°40'00.0"</td></tr> </table> <p>中心點： N 23°00'00.0"、E 121°56'00.0" 危險區域：中心點半徑 15 浬所涵蓋之範圍 Central point : N 23°00'00.0", E 121°56'00.0" Dangerous area : Central point with a radius of 15 nautical miles.</p>	A	N 23°15'00.0", E 121°40'00.0"	B	N 23°15'00.0", E 122°12'00.0"	C	N 22°45'00.0", E 122°12'00.0"	D	N 22°45'00.0", E 121°40'00.0"
A	N 23°15'00.0", E 121°40'00.0"										
B	N 23°15'00.0", E 122°12'00.0"										
C	N 22°45'00.0", E 122°12'00.0"										
D	N 22°45'00.0", E 121°40'00.0"										
(C)	20230427	0700-1400	<p>◎海軍空層空域操演(Navy Airspace Exercise)</p>  <table border="1" data-bbox="868 1809 1334 1924"> <tr><td>A</td><td>N 22°35'00.0", E 121°40'00.0"</td></tr> <tr><td>B</td><td>N 22°35'00.0", E 122°10'00.0"</td></tr> <tr><td>C</td><td>N 22°15'00.0", E 122°10'00.0"</td></tr> <tr><td>D</td><td>N 22°15'00.0", E 121°40'00.0"</td></tr> </table> <p>中心點： N 22°25'00.0"、E 121°55'00.0" 危險區域：中心點半徑 15 浬所涵蓋之範圍 Central point : N 22°25'00.0", E 121°55'00.0" Dangerous area : Central point with a radius of 15 nautical miles.</p>	A	N 22°35'00.0", E 121°40'00.0"	B	N 22°35'00.0", E 122°10'00.0"	C	N 22°15'00.0", E 122°10'00.0"	D	N 22°15'00.0", E 121°40'00.0"
A	N 22°35'00.0", E 121°40'00.0"										
B	N 22°35'00.0", E 122°10'00.0"										
C	N 22°15'00.0", E 122°10'00.0"										
D	N 22°15'00.0", E 121°40'00.0"										

※ 演習時間為本地時間
Exercise time is local time