



## 海軍大氣海洋局航船布告

中華民國112年4月7日

### 53 (暫) 臺灣海域 — 操演

依據 國防部海軍司令部112年3月25日國海戰訓字第1120020835號函。  
說明 1. 112年5月執行年度訓練操演。  
2. 航行船隻於演習時間內，禁止進入該操演水域。  
位置 詳如附件。  
海圖 0354B - 0353 - 0355 - 04511 - 04512 - 04513 - 04515 - 04516 - 0350 - 0352 - 0360 - 0306 - 0313

海軍大氣海洋局局長  
海軍上校 孫永大

## NOTICE to MARINERS

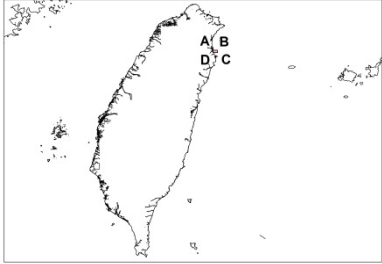

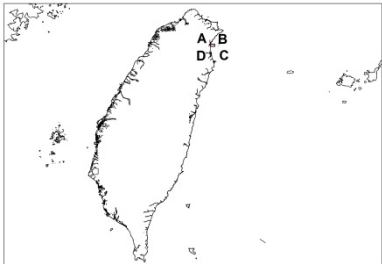
Published by Naval Meteorological & Oceanographic Office, R.O.C.




Apr-7-2023

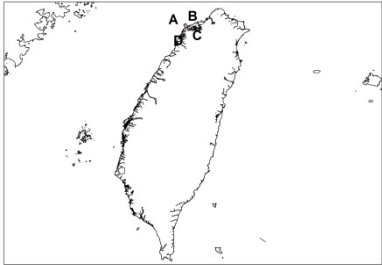
### 53 (T) Taiwan Waters – Exercise

Source Navy Headquarters, MND, letter No. 1120020835 dated March 25, 2023.  
Details 1. Military exercise will take place in May 2023.  
2. During the exercise period, all vessels are prohibited from sailing the exercise waters.  
Position See attachment.  
Chart affected 0354B - 0353 - 0355 - 04511 - 04512 - 04513 - 04515 - 04516 - 0350 - 0352 - 0360 - 0306 - 0313

*CAPT. Yung-Da Sun*  
*Commanding Officer, NMOO*

	日期 Date	起訖時間 Time	點位 Position (WGS84)								
(A)	20230501 20230502	0500-1200	<p>◎海軍年度訓練操演(Navy Military Exercise)</p>  <table border="1" data-bbox="868 645 1334 757"> <tr> <td>A</td> <td>N 24°41'00.0", E 121°50'00.0"</td> </tr> <tr> <td>B</td> <td>N 24°41'00.0", E 121°54'00.0"</td> </tr> <tr> <td>C</td> <td>N 24°39'00.0", E 121°54'00.0"</td> </tr> <tr> <td>D</td> <td>N 24°39'00.0", E 121°50'00.0"</td> </tr> </table> <p>中心點： N 24°40'00.0"、E 121°51'00.0"            危險區域：中心點半徑 2 浬所涵蓋之範圍            Central point： N 24°40'00.0", E 121°51'00.0"            Dangerous area：Central point with a radius of 2 nautical miles.</p>	A	N 24°41'00.0", E 121°50'00.0"	B	N 24°41'00.0", E 121°54'00.0"	C	N 24°39'00.0", E 121°54'00.0"	D	N 24°39'00.0", E 121°50'00.0"
A	N 24°41'00.0", E 121°50'00.0"										
B	N 24°41'00.0", E 121°54'00.0"										
C	N 24°39'00.0", E 121°54'00.0"										
D	N 24°39'00.0", E 121°50'00.0"										
(B)	20230501 20230502	0500-1200	<p>◎海軍年度訓練操演(Navy Military Exercise)</p>  <table border="1" data-bbox="868 1245 1334 1357"> <tr> <td>A</td> <td>N 24°45'30.0", E 121°49'00.0"</td> </tr> <tr> <td>B</td> <td>N 24°45'30.0", E 121°53'00.0"</td> </tr> <tr> <td>C</td> <td>N 24°43'30.0", E 121°53'00.0"</td> </tr> <tr> <td>D</td> <td>N 24°43'30.0", E 121°49'00.0"</td> </tr> </table> <p>中心點： N 24°44'30.0"、E 121°51'00.0"            危險區域：中心點半徑 2 浬所涵蓋之範圍            Central point： N 24°44'30.0", E 121°51'00.0"            Dangerous area：Central point with a radius of 2 nautical miles.</p>	A	N 24°45'30.0", E 121°49'00.0"	B	N 24°45'30.0", E 121°53'00.0"	C	N 24°43'30.0", E 121°53'00.0"	D	N 24°43'30.0", E 121°49'00.0"
A	N 24°45'30.0", E 121°49'00.0"										
B	N 24°45'30.0", E 121°53'00.0"										
C	N 24°43'30.0", E 121°53'00.0"										
D	N 24°43'30.0", E 121°49'00.0"										
(C)	20230501 20230502	0500-1200	<p>◎海軍年度訓練操演(Navy Military Exercise)</p>  <table border="1" data-bbox="868 1850 1334 1962"> <tr> <td>A</td> <td>N 24°50'00.0", E 121°49'00.0"</td> </tr> <tr> <td>B</td> <td>N 24°50'00.0", E 121°53'00.0"</td> </tr> <tr> <td>C</td> <td>N 24°48'00.0", E 121°53'00.0"</td> </tr> <tr> <td>D</td> <td>N 24°48'00.0", E 121°49'00.0"</td> </tr> </table> <p>中心點： N 24°49'00.0"、E 121°51'00.0"            危險區域：中心點半徑 2 浬所涵蓋之範圍            Central point： N 24°49'00.0", E 121°51'00.0"            Dangerous area：Central point with a radius of 2 nautical miles.</p>	A	N 24°50'00.0", E 121°49'00.0"	B	N 24°50'00.0", E 121°53'00.0"	C	N 24°48'00.0", E 121°53'00.0"	D	N 24°48'00.0", E 121°49'00.0"
A	N 24°50'00.0", E 121°49'00.0"										
B	N 24°50'00.0", E 121°53'00.0"										
C	N 24°48'00.0", E 121°53'00.0"										
D	N 24°48'00.0", E 121°49'00.0"										

	日期 Date	起訖時間 Time	點位 Position (WGS84)								
(D)	20230502 20230503	0500-1200	<p>◎海軍年度訓練操演(Navy Military Exercise)</p>  <table border="1" data-bbox="868 645 1337 757"> <tr> <td>A</td> <td>N 25°14'30.0", E 121°37'40.0"</td> </tr> <tr> <td>B</td> <td>N 25°16'30.0", E 121°40'20.0"</td> </tr> <tr> <td>C</td> <td>N 25°14'36.0", E 121°42'06.0"</td> </tr> <tr> <td>D</td> <td>N 25°12'30.0", E 121°39'28.0"</td> </tr> </table> <p>中心點： N 25°14'30.0"、E 121°40'00.0" 危險區域：中心點半徑 1.5 浬所涵蓋之範圍 Central point： N 25°14'30.0", E 121°40'00.0" Dangerous area： Central point with a radius of 1.5 nautical miles.</p>	A	N 25°14'30.0", E 121°37'40.0"	B	N 25°16'30.0", E 121°40'20.0"	C	N 25°14'36.0", E 121°42'06.0"	D	N 25°12'30.0", E 121°39'28.0"
A	N 25°14'30.0", E 121°37'40.0"										
B	N 25°16'30.0", E 121°40'20.0"										
C	N 25°14'36.0", E 121°42'06.0"										
D	N 25°12'30.0", E 121°39'28.0"										
(E)	20230508 20230509 20230515	0500-1200	<p>◎海軍年度訓練操演(Navy Military Exercise)</p>  <table border="1" data-bbox="868 1245 1337 1357"> <tr> <td>A</td> <td>N 25°13'46.0", E 121°22'36.0"</td> </tr> <tr> <td>B</td> <td>N 25°11'08.0", E 121°26'00.0"</td> </tr> <tr> <td>C</td> <td>N 25°09'36.0", E 121°24'36.0"</td> </tr> <tr> <td>D</td> <td>N 25°12'12.0", E 121°21'12.0"</td> </tr> </table> <p>中心點： N 25°11'36.0"、E 121°23'36.0" 危險區域：中心點半徑 2 浬所涵蓋之範圍 Central point： N 25°11'36.0", E 121°23'36.0" Dangerous area： Central point with a radius of 2 nautical miles.</p>	A	N 25°13'46.0", E 121°22'36.0"	B	N 25°11'08.0", E 121°26'00.0"	C	N 25°09'36.0", E 121°24'36.0"	D	N 25°12'12.0", E 121°21'12.0"
A	N 25°13'46.0", E 121°22'36.0"										
B	N 25°11'08.0", E 121°26'00.0"										
C	N 25°09'36.0", E 121°24'36.0"										
D	N 25°12'12.0", E 121°21'12.0"										
(F)	20230509 20230510 20230516	0500-1200	<p>◎海軍年度訓練操演(Navy Military Exercise)</p>  <table border="1" data-bbox="868 1850 1337 1962"> <tr> <td>A</td> <td>N 25°10'06.0", E 121°18'00.0"</td> </tr> <tr> <td>B</td> <td>N 25°10'24.0", E 121°20'09.0"</td> </tr> <tr> <td>C</td> <td>N 25°07'30.0", E 121°20'42.0"</td> </tr> <tr> <td>D</td> <td>N 25°07'12.0", E 121°18'30.0"</td> </tr> </table> <p>中心點： N 25°08'48.0"、E 121°19'18.0" 危險區域：中心點半徑 1.5 浬所涵蓋之範圍 Central point： N 25°08'48.0", E 121°19'18.0" Dangerous area： Central point with a radius of 1.5 nautical miles.</p>	A	N 25°10'06.0", E 121°18'00.0"	B	N 25°10'24.0", E 121°20'09.0"	C	N 25°07'30.0", E 121°20'42.0"	D	N 25°07'12.0", E 121°18'30.0"
A	N 25°10'06.0", E 121°18'00.0"										
B	N 25°10'24.0", E 121°20'09.0"										
C	N 25°07'30.0", E 121°20'42.0"										
D	N 25°07'12.0", E 121°18'30.0"										

	日期 Date	起訖時間 Time	點位 Position (WGS84)								
(G)	20230509 20230510 20230516	0500-1200	<p>◎海軍年度訓練操演(Navy Military Exercise)</p>  <table border="1" data-bbox="868 642 1335 757"> <tr> <td>A</td> <td>N 25°04'50.0", E 121°02'24.0"</td> </tr> <tr> <td>B</td> <td>N 25°05'50.0", E 121°04'18.0"</td> </tr> <tr> <td>C</td> <td>N 25°03'12.0", E 121°06'00.0"</td> </tr> <tr> <td>D</td> <td>N 25°02'12.0", E 121°04'00.0"</td> </tr> </table> <p>中心點： N 25°04'00.0"、E 121°04'00.0"            危險區域：中心點半徑 1.5 浬所涵蓋之範圍            Central point： N 25°04'00.0", E 121°04'00.0"            Dangerous area：Central point with a radius of 1.5 nautical miles.</p>	A	N 25°04'50.0", E 121°02'24.0"	B	N 25°05'50.0", E 121°04'18.0"	C	N 25°03'12.0", E 121°06'00.0"	D	N 25°02'12.0", E 121°04'00.0"
A	N 25°04'50.0", E 121°02'24.0"										
B	N 25°05'50.0", E 121°04'18.0"										
C	N 25°03'12.0", E 121°06'00.0"										
D	N 25°02'12.0", E 121°04'00.0"										

※ 演習時間為本地時間  
Exercise time is local time