



海軍大氣海洋局航船布告

中華民國112年3月14日

38 (暫) 臺灣海域 — 操演

依據 國防部海軍司令部112年3月7日國海戰訓字第1120014005號函。
說明 1. 112年3月執行空層空域操演。
2. 航行船隻於演習時間內，禁止進入該操演水域。
位置 詳如附件。
海圖 0354B - 0355 - 04503 - 04512 - 04513 - 0338 - 0340 - 0352 - 0360 - 0306 - 0313 - 0471B

海軍大氣海洋局局長
海軍上校 孫永大

NOTICE to MARINERS

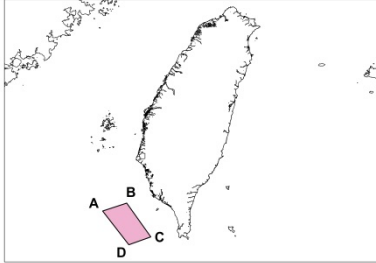
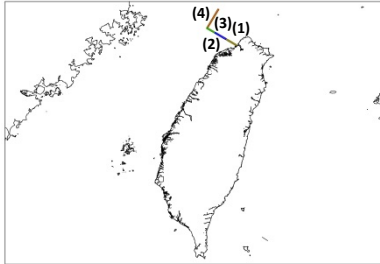
Published by Naval Meteorological & Oceanographic Office, R.O.C.

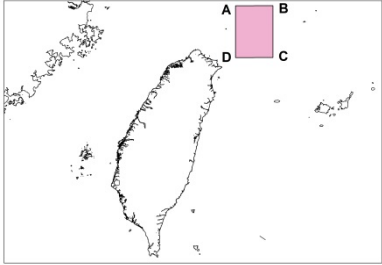
Mar-14-2023

38 (T) Taiwan Waters – Exercise

Source Navy Headquarters, MND, letter No. 1120014005 dated March 7, 2023.
Details 1. Military exercise will take place in March 2023.
2. During the exercise period, all vessels are prohibited from sailing the exercise waters.
Position See attachment.
Chart affected 0354B - 0355 - 04503 - 04512 - 04513 - 0338 - 0340 - 0352 - 0360 - 0306 - 0313 - 0471B

CAPT. Yung-Da Sun
Commanding Officer, NMOO

	日期 Date	起訖時間 Time	點位 Position (WGS84)																																				
(A)	20230320	0700-1400	<p>◎海軍空層空域操演(Navy Airspace Exercise)</p>  <table border="1" data-bbox="868 645 1334 775"> <tr> <td>A</td> <td>N 22°19'00.0", E 119°30'00.0"</td> </tr> <tr> <td>B</td> <td>N 22°26'00.0", E 119°53'00.0"</td> </tr> <tr> <td>C</td> <td>N 21°56'00.0", E 120°16'00.0"</td> </tr> <tr> <td>D</td> <td>N 21°49'00.0", E 119°55'00.0"</td> </tr> </table> <p>中心點： N 22°09'00.0"、E 119°54'00.0" 危險區域：中心點半徑 20 浬所涵蓋之範圍 Central point : N 22°09'00.0", E 119°54'00.0" Dangerous area : Central point with a radius of 20 nautical miles.</p>	A	N 22°19'00.0", E 119°30'00.0"	B	N 22°26'00.0", E 119°53'00.0"	C	N 21°56'00.0", E 120°16'00.0"	D	N 21°49'00.0", E 119°55'00.0"																												
A	N 22°19'00.0", E 119°30'00.0"																																						
B	N 22°26'00.0", E 119°53'00.0"																																						
C	N 21°56'00.0", E 120°16'00.0"																																						
D	N 21°49'00.0", E 119°55'00.0"																																						
(B)	20230315 20230316 20230321 20230322	(1) 0600-0612 0648-0700	<p>◎海軍空層空域操演(Navy Airspace Exercise)</p> 																																				
		(2) 0612-0622 0638-0648	<table border="1" data-bbox="842 1267 1362 1749"> <tr> <td rowspan="4">(1)</td> <td>A1</td> <td>N 25°10'36.0", E 121°23'22.0"</td> </tr> <tr> <td>A2</td> <td>N 25°09'44.0", E 121°22'50.0"</td> </tr> <tr> <td>A3</td> <td>N 25°15'26.0", E 121°12'13.0"</td> </tr> <tr> <td>A4</td> <td>N 25°16'15.0", E 121°12'51.0"</td> </tr> <tr> <td rowspan="4">(2)</td> <td>B1</td> <td>N 25°16'14.0", E 121°12'51.0"</td> </tr> <tr> <td>B2</td> <td>N 25°15'26.0", E 121°12'12.0"</td> </tr> <tr> <td>B3</td> <td>N 25°21'00.0", E 121°01'40.0"</td> </tr> <tr> <td>B4</td> <td>N 25°21'50.0", E 121°02'12.0"</td> </tr> <tr> <td rowspan="4">(3)</td> <td>C1</td> <td>N 25°21'50.0", E 121°02'12.0"</td> </tr> <tr> <td>C2</td> <td>N 25°21'00.0", E 121°01'40.0"</td> </tr> <tr> <td>C3</td> <td>N 25°25'21.0", E 120°53'20.0"</td> </tr> <tr> <td>C4</td> <td>N 25°26'12.0", E 120°53'55.0"</td> </tr> <tr> <td rowspan="4">(4)</td> <td>D1</td> <td>N 25°25'17.0", E 120°54'21.0"</td> </tr> <tr> <td>D2</td> <td>N 25°25'46.0", E 120°53'23.0"</td> </tr> <tr> <td>D3</td> <td>N 25°42'57.0", E 121°04'40.0"</td> </tr> <tr> <td>D4</td> <td>N 25°42'31.0", E 121°05'41.0"</td> </tr> </table> <p>中心點： 25°21'22.0"、E 121°02'06.0" 危險區域：中心點半徑 20 浬所涵蓋之範圍 Central point : 25°21'22.0", E 121°02'06.0" Dangerous area : Central point with a radius of 20 nautical miles.</p>	(1)	A1	N 25°10'36.0", E 121°23'22.0"	A2	N 25°09'44.0", E 121°22'50.0"	A3	N 25°15'26.0", E 121°12'13.0"	A4	N 25°16'15.0", E 121°12'51.0"	(2)	B1	N 25°16'14.0", E 121°12'51.0"	B2	N 25°15'26.0", E 121°12'12.0"	B3	N 25°21'00.0", E 121°01'40.0"	B4	N 25°21'50.0", E 121°02'12.0"	(3)	C1	N 25°21'50.0", E 121°02'12.0"	C2	N 25°21'00.0", E 121°01'40.0"	C3	N 25°25'21.0", E 120°53'20.0"	C4	N 25°26'12.0", E 120°53'55.0"	(4)	D1	N 25°25'17.0", E 120°54'21.0"	D2	N 25°25'46.0", E 120°53'23.0"	D3	N 25°42'57.0", E 121°04'40.0"	D4	N 25°42'31.0", E 121°05'41.0"
		(1)	A1		N 25°10'36.0", E 121°23'22.0"																																		
			A2		N 25°09'44.0", E 121°22'50.0"																																		
A3	N 25°15'26.0", E 121°12'13.0"																																						
A4	N 25°16'15.0", E 121°12'51.0"																																						
(2)	B1	N 25°16'14.0", E 121°12'51.0"																																					
	B2	N 25°15'26.0", E 121°12'12.0"																																					
	B3	N 25°21'00.0", E 121°01'40.0"																																					
	B4	N 25°21'50.0", E 121°02'12.0"																																					
(3)	C1	N 25°21'50.0", E 121°02'12.0"																																					
	C2	N 25°21'00.0", E 121°01'40.0"																																					
	C3	N 25°25'21.0", E 120°53'20.0"																																					
	C4	N 25°26'12.0", E 120°53'55.0"																																					
(4)	D1	N 25°25'17.0", E 120°54'21.0"																																					
	D2	N 25°25'46.0", E 120°53'23.0"																																					
	D3	N 25°42'57.0", E 121°04'40.0"																																					
	D4	N 25°42'31.0", E 121°05'41.0"																																					
(3) 0622-0638																																							
(4) 0622-0638																																							

	日期 Date	起訖時間 Time	點位 Position (WGS84)								
(C)	20230322	0800-1100	<p>◎海軍空層空域操演(Navy Airspace Exercise)</p>  <table border="1" data-bbox="877 645 1337 757"> <tr> <td>A</td> <td>N 26°00'00.0", E 122°15'00.0"</td> </tr> <tr> <td>B</td> <td>N 26°00'00.0", E 122°55'00.0"</td> </tr> <tr> <td>C</td> <td>N 25°10'00.0", E 122°55'00.0"</td> </tr> <tr> <td>D</td> <td>N 25°10'00.0", E 122°15'00.0"</td> </tr> </table> <p>中心點： N 25°35'00.0"、E 122°35'00.0" 危險區域：中心點半徑 20 浬所涵蓋之範圍 Central point： N 25°35'00.0", E 122°35'00.0" Dangerous area：Central point with a radius of 20 nautical miles.</p>	A	N 26°00'00.0", E 122°15'00.0"	B	N 26°00'00.0", E 122°55'00.0"	C	N 25°10'00.0", E 122°55'00.0"	D	N 25°10'00.0", E 122°15'00.0"
A	N 26°00'00.0", E 122°15'00.0"										
B	N 26°00'00.0", E 122°55'00.0"										
C	N 25°10'00.0", E 122°55'00.0"										
D	N 25°10'00.0", E 122°15'00.0"										

※ 演習時間為本地時間
Exercise time is local time