



海軍大氣海洋局航船布告

中華民國112年2月24日

32 (暫) 臺灣東南部海域 — 操演

依據 國家中山科學研究院112年2月17日國科系發字第1120006868號函。
說明 1. 112年3月執行實彈射擊操演(含UAS偵照)。
2. 航行船隻於演習時間內，禁止進入該操演水域。
位置 詳如附件。
海圖 0344 - 04501 - 04522 - 04523 - 04524 - 0343 - 0313 - 0471B

海軍大氣海洋局局長
海軍上校 孫永大

NOTICE to MARINERS

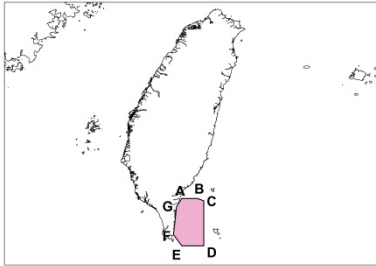
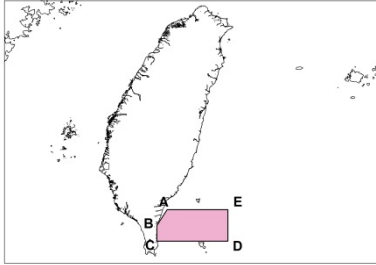
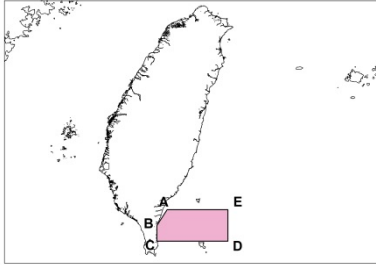
Published by Naval Meteorological & Oceanographic Office, R.O.C.

Feb-24-2023

32 (T) Taiwan Southeast Waters – Firing Exercise

Source National Chung Shan Institute of Science & Technology, letter No. 1120006868 dated February 17, 2023.
Details 1. The live ammunition fire exercise (including UAS detections) will take place in March 2023.
2. During the exercise period, all vessels are prohibited from sailing the exercise waters.
Position See attachment.
Chart affected 0344 - 04501 - 04522 - 04523 - 04524 - 0343 - 0313 - 0471B

CAPT. Yung-Da Sun
Commanding Officer, NMOO

	日期 Date	起訖時間 Time	點位 Position (WGS84)														
(A)	<p>無UAS偵照 (Np UAS detections)</p> <p>20230306 20230307</p>	<p>0800-1200 1300-1700</p>	<p>◎中科院實彈射擊及 UAS 偵照(NCSIST Firing Exercise & UAS Detections)</p>  <table border="1" data-bbox="869 674 1334 902"> <tr><td>A</td><td>N 22°32'00.0", E 121°00'00.0"</td></tr> <tr><td>B</td><td>N 22°32'00.0", E 121°15'00.0"</td></tr> <tr><td>C</td><td>N 22°30'00.0", E 121°21'00.0"</td></tr> <tr><td>D</td><td>N 21°50'00.0", E 121°21'00.0"</td></tr> <tr><td>E</td><td>N 21°50'00.0", E 121°00'00.0"</td></tr> <tr><td>F</td><td>N 22°00'00.0", E 120°52'00.0"</td></tr> <tr><td>G</td><td>N 22°25'00.0", E 120°55'00.0"</td></tr> </table> <p>中心點：N 22°12'00.0", E 121°08'00.0" 危險區域：中心點半徑 12 浬所涵蓋之範圍 Central point : N 22°12'00.0", E 121°08'00.0" Dangerous area : Central point with a radius of 12 nautical miles.</p>	A	N 22°32'00.0", E 121°00'00.0"	B	N 22°32'00.0", E 121°15'00.0"	C	N 22°30'00.0", E 121°21'00.0"	D	N 21°50'00.0", E 121°21'00.0"	E	N 21°50'00.0", E 121°00'00.0"	F	N 22°00'00.0", E 120°52'00.0"	G	N 22°25'00.0", E 120°55'00.0"
	A	N 22°32'00.0", E 121°00'00.0"															
B	N 22°32'00.0", E 121°15'00.0"																
C	N 22°30'00.0", E 121°21'00.0"																
D	N 21°50'00.0", E 121°21'00.0"																
E	N 21°50'00.0", E 121°00'00.0"																
F	N 22°00'00.0", E 120°52'00.0"																
G	N 22°25'00.0", E 120°55'00.0"																
<p>含UAS偵照 (including UAS detections)</p> <p>20230308 20230309 20230310</p>	<p>0800-1200</p>	<p>◎中科院實彈射擊及 UAS 偵照(NCSIST Firing Exercise & UAS Detections)</p>  <table border="1" data-bbox="869 1442 1334 1606"> <tr><td>A</td><td>N 22°32'00.0", E 121°02'00.0"</td></tr> <tr><td>B</td><td>N 22°19'00.0", E 120°53'00.0"</td></tr> <tr><td>C</td><td>N 22°06'00.0", E 120°53'00.0"</td></tr> <tr><td>D</td><td>N 22°06'00.0", E 121°56'00.0"</td></tr> <tr><td>E</td><td>N 22°32'00.0", E 121°56'00.0"</td></tr> </table> <p>中心點：N 22°19'00.0", E 121°29'00.0" 危險區域：中心點半徑 13 浬所涵蓋之範圍 Central point : N 22°19'00.0", E 121°29'00.0" Dangerous area : Central point with a radius of 13 nautical miles.</p>	A	N 22°32'00.0", E 121°02'00.0"	B	N 22°19'00.0", E 120°53'00.0"	C	N 22°06'00.0", E 120°53'00.0"	D	N 22°06'00.0", E 121°56'00.0"	E	N 22°32'00.0", E 121°56'00.0"					
A	N 22°32'00.0", E 121°02'00.0"																
B	N 22°19'00.0", E 120°53'00.0"																
C	N 22°06'00.0", E 120°53'00.0"																
D	N 22°06'00.0", E 121°56'00.0"																
E	N 22°32'00.0", E 121°56'00.0"																
(B)	<p>20230308</p>	<p>1400-1530</p>	<p>◎中科院實彈射擊及 UAS 偵照(NCSIST Firing Exercise & UAS Detections)</p>  <table border="1" data-bbox="869 1442 1334 1606"> <tr><td>A</td><td>N 22°32'00.0", E 121°02'00.0"</td></tr> <tr><td>B</td><td>N 22°19'00.0", E 120°53'00.0"</td></tr> <tr><td>C</td><td>N 22°06'00.0", E 120°53'00.0"</td></tr> <tr><td>D</td><td>N 22°06'00.0", E 121°56'00.0"</td></tr> <tr><td>E</td><td>N 22°32'00.0", E 121°56'00.0"</td></tr> </table> <p>中心點：N 22°19'00.0", E 121°29'00.0" 危險區域：中心點半徑 13 浬所涵蓋之範圍 Central point : N 22°19'00.0", E 121°29'00.0" Dangerous area : Central point with a radius of 13 nautical miles.</p>	A	N 22°32'00.0", E 121°02'00.0"	B	N 22°19'00.0", E 120°53'00.0"	C	N 22°06'00.0", E 120°53'00.0"	D	N 22°06'00.0", E 121°56'00.0"	E	N 22°32'00.0", E 121°56'00.0"				
	A	N 22°32'00.0", E 121°02'00.0"															
B	N 22°19'00.0", E 120°53'00.0"																
C	N 22°06'00.0", E 120°53'00.0"																
D	N 22°06'00.0", E 121°56'00.0"																
E	N 22°32'00.0", E 121°56'00.0"																
<p>20230309 20230310</p>	<p>0500-0700 1400-1530</p>																

※ 演習時間為本地時間
Exercise time is local time