



海軍大氣海洋局航船布告

中華民國112年10月27日

187 (暫) 臺灣東南部海域 — 操演

依據 國家中山科學研究院112年10月24日國科系發字第1120047510號函。
說明 1. 112年11月執行實彈射擊操演。
2. 航行船隻於演習時間內，禁止進入該操演水域。
位置 詳如附件。
海圖 0344 - 04501 - 04522 - 04523 - 04524 - 0343 - 0313 - 0471B

海軍大氣海洋局局長
海軍上校 林倉玉

NOTICE to MARINERS

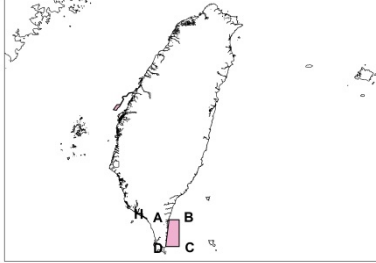
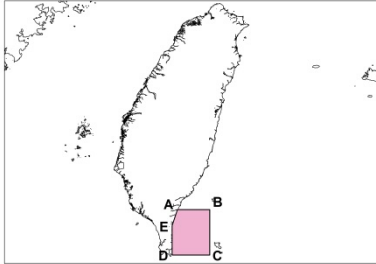
Published by Naval Meteorological & Oceanographic Office, R.O.C.

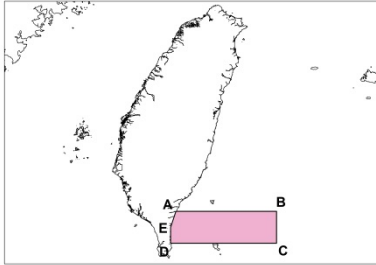
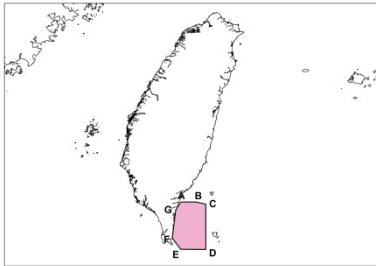
Oct-27-2023

187 (T) Taiwan Southeast Waters – Firing Exercise

Source National Chung Shan Institute of Science & Technology, letter No. 1120047510 dated October 24, 2023.
Details 1. The live ammunition fire exercise will take place in November 2023.
2. During the exercise period, all vessels are prohibited from sailing the exercise waters.
Position See attachment.
Chart affected 0344 - 04501 - 04522 - 04523 - 04524 - 0343 - 0313 - 0471B

CAPT. Tsang Yu, Lin
Director, NMOO

	日期 Date	起訖時間 Time	點位 Position (WGS84)										
(A)	20231107 20231108 20231109 20231110	0800-1200 1300-1700	<p>◎中科院實彈射擊操演(NCSIST Firing Exercise)</p>  <table border="1" data-bbox="869 645 1334 775"> <tr> <td>A</td> <td>N 22°22'00.0", E 120°55'00.0"</td> </tr> <tr> <td>B</td> <td>N 22°22'00.0", E 121°04'00.0"</td> </tr> <tr> <td>C</td> <td>N 22°00'00.0", E 121°04'00.0"</td> </tr> <tr> <td>D</td> <td>N 22°00'00.0", E 120°52'00.0"</td> </tr> </table> <p>中心點：N 22°11'00.0", E 120°58'00.0" 危險區域：中心點半徑 4.5 浬所涵蓋之範圍 Central point：N 22°11'00.0", E 120°58'00.0" Dangerous area：Central point with a radius of 4.5 nautical miles.</p>	A	N 22°22'00.0", E 120°55'00.0"	B	N 22°22'00.0", E 121°04'00.0"	C	N 22°00'00.0", E 121°04'00.0"	D	N 22°00'00.0", E 120°52'00.0"		
A	N 22°22'00.0", E 120°55'00.0"												
B	N 22°22'00.0", E 121°04'00.0"												
C	N 22°00'00.0", E 121°04'00.0"												
D	N 22°00'00.0", E 120°52'00.0"												
(B)	20231115 20231116 20231117	0600-0730	<p>◎中科院實彈射擊操演(NCSIST Firing Exercise)</p>  <table border="1" data-bbox="874 1279 1334 1442"> <tr> <td>A</td> <td>N 22°32'00.0", E 120°57'36.0"</td> </tr> <tr> <td>B</td> <td>N 22°32'00.0", E 121°26'00.0"</td> </tr> <tr> <td>C</td> <td>N 21°55'00.0", E 121°26'00.0"</td> </tr> <tr> <td>D</td> <td>N 21°55'00.0", E 120°53'00.0"</td> </tr> <tr> <td>E</td> <td>N 22°19'00.0", E 120°53'00.0"</td> </tr> </table> <p>中心點：N 22°21'32.0"、E 121°16'45.0" 危險區域：中心點半徑 5 浬所涵蓋之範圍 Central point：N 22°21'32.0", E 121°16'45.0" Dangerous area：Central point with a radius of 5 nautical miles.</p>	A	N 22°32'00.0", E 120°57'36.0"	B	N 22°32'00.0", E 121°26'00.0"	C	N 21°55'00.0", E 121°26'00.0"	D	N 21°55'00.0", E 120°53'00.0"	E	N 22°19'00.0", E 120°53'00.0"
A	N 22°32'00.0", E 120°57'36.0"												
B	N 22°32'00.0", E 121°26'00.0"												
C	N 21°55'00.0", E 121°26'00.0"												
D	N 21°55'00.0", E 120°53'00.0"												
E	N 22°19'00.0", E 120°53'00.0"												

	日期 Date	起訖時間 Time	點位 Position (WGS84)														
(C)	20231115 20231116 20231117	0600-0730	<p>◎中科院實彈射擊操演(NCSIST Firing Exercise)</p>  <table border="1" data-bbox="858 645 1321 808"> <tr> <td>A</td> <td>N 22°32'00.0", E 120°57'36.0"</td> </tr> <tr> <td>B</td> <td>N 22°32'00.0", E 122°26'00.0"</td> </tr> <tr> <td>C</td> <td>N 22°06'00.0", E 122°26'00.0"</td> </tr> <tr> <td>D</td> <td>N 22°06'00.0", E 120°53'00.0"</td> </tr> <tr> <td>E</td> <td>N 22°19'00.0", E 120°53'00.0"</td> </tr> </table> <p>中心點： N 22°21'32.0"、E 121°39'30.0" 危險區域：中心點半徑 5 浬所涵蓋之範圍 Central point： N 22°21'32.0", E 121°39'30.0" Dangerous area： Central point with a radius of 5 nautical miles.</p>	A	N 22°32'00.0", E 120°57'36.0"	B	N 22°32'00.0", E 122°26'00.0"	C	N 22°06'00.0", E 122°26'00.0"	D	N 22°06'00.0", E 120°53'00.0"	E	N 22°19'00.0", E 120°53'00.0"				
A	N 22°32'00.0", E 120°57'36.0"																
B	N 22°32'00.0", E 122°26'00.0"																
C	N 22°06'00.0", E 122°26'00.0"																
D	N 22°06'00.0", E 120°53'00.0"																
E	N 22°19'00.0", E 120°53'00.0"																
(D)	20231115 20231116 20231117	0800-1200 1300-1700	<p>◎中科院實彈射擊操演(NCSIST Firing Exercise)</p>  <table border="1" data-bbox="868 1308 1331 1538"> <tr> <td>A</td> <td>N 22°32'00.0", E 121°00'00.0"</td> </tr> <tr> <td>B</td> <td>N 22°32'00.0", E 121°15'00.0"</td> </tr> <tr> <td>C</td> <td>N 22°30'00.0", E 121°24'00.0"</td> </tr> <tr> <td>D</td> <td>N 21°50'00.0", E 121°24'00.0"</td> </tr> <tr> <td>E</td> <td>N 21°50'00.0", E 121°00'00.0"</td> </tr> <tr> <td>F</td> <td>N 22°00'00.0", E 120°52'00.0"</td> </tr> <tr> <td>G</td> <td>N 22°25'00.0", E 120°55'00.0"</td> </tr> </table> <p>中心點： N 22°12'00.0", E 121°08'00.0" 危險區域：中心點半徑 12 浬所涵蓋之範圍 Central point： N 22°12'00.0", E 121°08'00.0" Dangerous area： Central point with a radius of 12 nautical miles.</p>	A	N 22°32'00.0", E 121°00'00.0"	B	N 22°32'00.0", E 121°15'00.0"	C	N 22°30'00.0", E 121°24'00.0"	D	N 21°50'00.0", E 121°24'00.0"	E	N 21°50'00.0", E 121°00'00.0"	F	N 22°00'00.0", E 120°52'00.0"	G	N 22°25'00.0", E 120°55'00.0"
A	N 22°32'00.0", E 121°00'00.0"																
B	N 22°32'00.0", E 121°15'00.0"																
C	N 22°30'00.0", E 121°24'00.0"																
D	N 21°50'00.0", E 121°24'00.0"																
E	N 21°50'00.0", E 121°00'00.0"																
F	N 22°00'00.0", E 120°52'00.0"																
G	N 22°25'00.0", E 120°55'00.0"																

※ 演習時間為本地時間
Exercise time is local time