



海軍大氣海洋局航船布告

中華民國112年10月18日

178 (暫) 臺灣海域 — 操演

依據 國防部空軍司令部112年10月13日國空戰整字第1120250736號函。
說明 1. 112年10-11月執行實彈射擊操演。
2. 航行船隻於演習時間內，禁止進入該操演水域。
位置 詳如附件。
海圖 04501 - 04522 - 04523 - 04524 - 0340 - 0343 - 0344 - 0313 - 0471B

海軍大氣海洋局局長
海軍上校 林倉玉

NOTICE to MARINERS

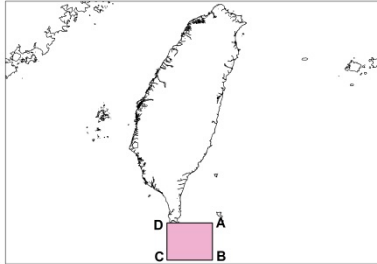
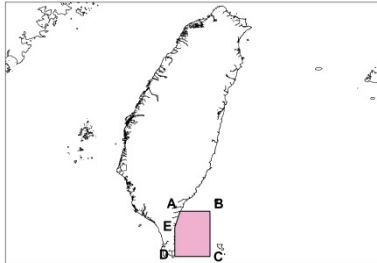
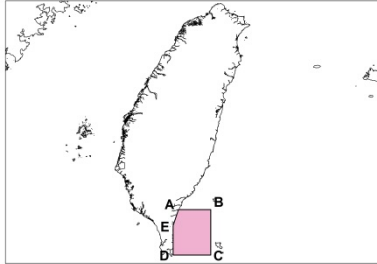
Published by Naval Meteorological & Oceanographic Office, R.O.C.

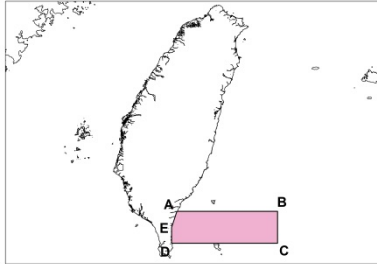
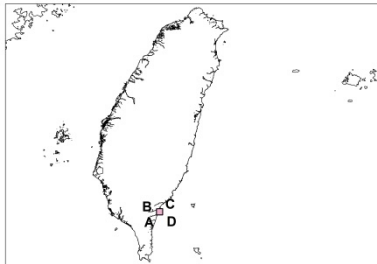
Oct-18-2023

178 (T) Taiwan Waters – Firing Exercise

Source Air Force Headquarters, MND, letter No. 1120250736 dated October 13, 2023.
Details 1. The live ammunition fire exercise will take place from October to November 2023.
2. During the exercise period, all vessels are prohibited from sailing the exercise waters.
Position See attachment.
Chart affected 04501 - 04522 - 04523 - 04524 - 0340 - 0343 - 0344 - 0313 - 0471B

CAPT. Tsang Yu, Lin
Director, NMOO

日期 Date	起訖時間 Time	點位 Position (WGS84)										
(A)	20231019 – 20231020	◎空軍操演管制區(Air Force Control Zone)  <table border="1"> <tr> <td>A</td> <td>N 21°55'00.0", E 121°26'00.0"</td> </tr> <tr> <td>B</td> <td>N 21°20'00.0", E 121°26'00.0"</td> </tr> <tr> <td>C</td> <td>N 21°20'00.0", E 120°40'00.0"</td> </tr> <tr> <td>D</td> <td>N 21°55'00.0", E 120°40'00.0"</td> </tr> </table>	A	N 21°55'00.0", E 121°26'00.0"	B	N 21°20'00.0", E 121°26'00.0"	C	N 21°20'00.0", E 120°40'00.0"	D	N 21°55'00.0", E 120°40'00.0"		
	A		N 21°55'00.0", E 121°26'00.0"									
	B		N 21°20'00.0", E 121°26'00.0"									
C	N 21°20'00.0", E 120°40'00.0"											
D	N 21°55'00.0", E 120°40'00.0"											
20231023 – 20231024 預備日 Alternative : 20231025 – 20231027	0300-0730											
20231113 – 20231114 預備日 Alternative : 20231115 – 20231117												
(B)	20231019 – 20231020	◎空軍實彈射擊操演(Air Force Fire Exercise)  <table border="1"> <tr> <td>A</td> <td>N 22°32'00.0", E 120°57'36.0"</td> </tr> <tr> <td>B</td> <td>N 22°32'00.0", E 121°24'00.0"</td> </tr> <tr> <td>C</td> <td>N 21°55'00.0", E 121°24'00.0"</td> </tr> <tr> <td>D</td> <td>N 21°55'00.0", E 120°53'00.0"</td> </tr> <tr> <td>E</td> <td>N 22°19'00.0", E 120°53'00.0"</td> </tr> </table> 中心點： N 22°21'32.0"、E 121°16'45.0" 危險區域：中心點半徑 5 浬所涵蓋之範圍 Central point : N 22°21'32.0", E 121°16'45.0" Dangerous area : Central point with a radius of 5 nautical miles.	A	N 22°32'00.0", E 120°57'36.0"	B	N 22°32'00.0", E 121°24'00.0"	C	N 21°55'00.0", E 121°24'00.0"	D	N 21°55'00.0", E 120°53'00.0"	E	N 22°19'00.0", E 120°53'00.0"
			A	N 22°32'00.0", E 120°57'36.0"								
B	N 22°32'00.0", E 121°24'00.0"											
C	N 21°55'00.0", E 121°24'00.0"											
D	N 21°55'00.0", E 120°53'00.0"											
E	N 22°19'00.0", E 120°53'00.0"											
(空域關閉 Airspace closed)	20231023 – 20231024 預備日 Alternative : 20231025 – 20231027 20231113 – 20231114 預備日 Alternative : 20231115 – 20231117	0400-0730										
(C)	(海域關閉 Sea area closed)	◎空軍實彈射擊操演(Air Force Fire Exercise)  <table border="1"> <tr> <td>A</td> <td>N 22°32'00.0", E 120°57'36.0"</td> </tr> <tr> <td>B</td> <td>N 22°32'00.0", E 121°26'00.0"</td> </tr> <tr> <td>C</td> <td>N 21°55'00.0", E 121°26'00.0"</td> </tr> <tr> <td>D</td> <td>N 21°55'00.0", E 120°53'00.0"</td> </tr> <tr> <td>E</td> <td>N 22°19'00.0", E 120°53'00.0"</td> </tr> </table> 中心點： N 22°21'32.0"、E 121°16'45.0" 危險區域：中心點半徑 5 浬所涵蓋之範圍 Central point : N 22°21'32.0", E 121°16'45.0" Dangerous area : Central point with a radius of 5 nautical miles.	A	N 22°32'00.0", E 120°57'36.0"	B	N 22°32'00.0", E 121°26'00.0"	C	N 21°55'00.0", E 121°26'00.0"	D	N 21°55'00.0", E 120°53'00.0"	E	N 22°19'00.0", E 120°53'00.0"
	A		N 22°32'00.0", E 120°57'36.0"									
	B	N 22°32'00.0", E 121°26'00.0"										
C	N 21°55'00.0", E 121°26'00.0"											
D	N 21°55'00.0", E 120°53'00.0"											
E	N 22°19'00.0", E 120°53'00.0"											
20231023 – 20231024 預備日 Alternative : 20231025 – 20231027	(翌日) 2200-0730											
(海域關閉 Sea area closed)	20231114 預備日 Alternative : 20231115 – 20231117	(翌日) 0000-0730										

日期 Date		起訖時間 Time	點位 Position (WGS84)										
(D)	(空域關閉Airspace closed) 20231023 – 20231024 預備日Alternative： 20231025 – 20231027 20231113 – 20231114 預備日Alternative： 20231115 – 20231117	0400-0730	◎空軍實彈射擊操演(Air Force Fire Exercise)  <table border="1"> <tr> <td>A</td> <td>N 22°32'00.0", E 120°57'36.0"</td> </tr> <tr> <td>B</td> <td>N 22°32'00.0", E 122°26'00.0"</td> </tr> <tr> <td>C</td> <td>N 22°06'00.0", E 122°26'00.0"</td> </tr> <tr> <td>D</td> <td>N 22°06'00.0", E 120°53'00.0"</td> </tr> <tr> <td>E</td> <td>N 22°19'00.0", E 120°53'00.0"</td> </tr> </table> <p>中心點： N 22°21'32.0"、E 121°39'45.0" 危險區域：中心點半徑 5 哩所涵蓋之範圍 Central point：N 22°21'32.0", E 121°39'45.0" Dangerous area：Central point with a radius of 5 nautical miles.</p>	A	N 22°32'00.0", E 120°57'36.0"	B	N 22°32'00.0", E 122°26'00.0"	C	N 22°06'00.0", E 122°26'00.0"	D	N 22°06'00.0", E 120°53'00.0"	E	N 22°19'00.0", E 120°53'00.0"
	A	N 22°32'00.0", E 120°57'36.0"											
	B	N 22°32'00.0", E 122°26'00.0"											
C	N 22°06'00.0", E 122°26'00.0"												
D	N 22°06'00.0", E 120°53'00.0"												
E	N 22°19'00.0", E 120°53'00.0"												
(海域關閉Sea area closed) 20231023 – 20231024 預備日Alternative： 20231025 – 20231027	(翌日) 2200-0730												
(海域關閉Sea area closed) 20231114 預備日Alternative： 20231115 – 20231117	(翌日) 0000-0730												
(E)	(空域關閉Airspace closed) 20231023 – 20231024 預備日Alternative： 20231025 – 20231027 20231113 – 20231114 預備日Alternative： 20231115 – 20231117	0400-0730	◎空軍實彈射擊操演(Air Force Fire Exercise)  <table border="1"> <tr> <td>A</td> <td>N 22°32'00.0", E 120°57'36.0"</td> </tr> <tr> <td>B</td> <td>N 22°37'00.0", E 120°57'36.0"</td> </tr> <tr> <td>C</td> <td>N 22°37'00.0", E 121°03'00.0"</td> </tr> <tr> <td>D</td> <td>N 22°32'00.0", E 121°03'00.0"</td> </tr> </table>	A	N 22°32'00.0", E 120°57'36.0"	B	N 22°37'00.0", E 120°57'36.0"	C	N 22°37'00.0", E 121°03'00.0"	D	N 22°32'00.0", E 121°03'00.0"		
	A	N 22°32'00.0", E 120°57'36.0"											
B	N 22°37'00.0", E 120°57'36.0"												
C	N 22°37'00.0", E 121°03'00.0"												
D	N 22°32'00.0", E 121°03'00.0"												

※ 演習時間為本地時間
Exercise time is local time